

VISTA-PAGEENTRY
UNIT THREE

Recorded in Book 63 Page 31 of Plats 8/9/94

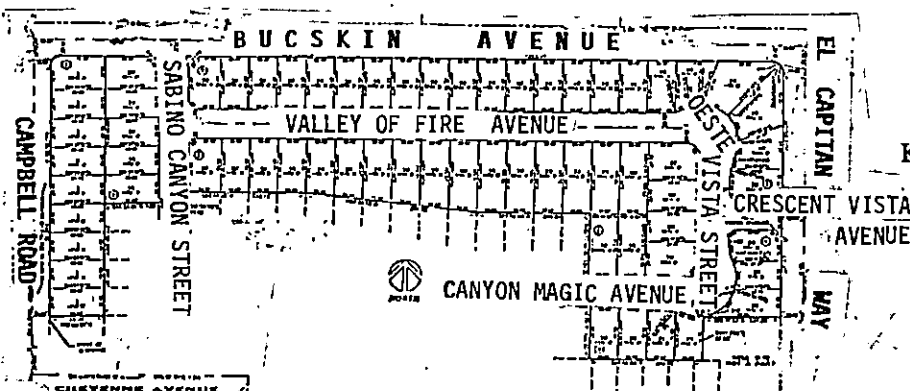
200 Scale Location Map: L-8-7

Fire Dept. District Map #1916::83,84

MASTER SUBDIVISION ADDRESS: 8903 BUCKSKIN AVENUE

BLOCK 1	LOT	1	3352	CAMPBELL ROAD	N/S	PUBLIC STREET
		2	3348			
		3	3344			
		4	3340			
		5	3336			
		6	3332			
		7	3328			
		8	3324			
		9	3320			
BLOCK 1	LOT	24	3337	SABINO CANYON STREET	N/S	PUBLIC STREET
		25	3341			
		26	3345			
		27	3349			
		28	3353			
BLOCK 2	LOT	29	9128	VALLEY OF FIRE AVENUE	E/W	PUBLIC STREET
		30	9124			
		31	9120			
		32	9116			
		33	9112			
		34	9108			
		35	9104			
		36	9100			
		37	9020			
		38	9016			
		39	9012			
		40	9008			
		41	9004			
		42	9000			
		43	8916			
		44	8912			
		45	8908			
		46	8904			
		47	8900			

BLOCK 2	LOT	48	3324	OESTE VISTA STREET	N/S	PUBLIC STREET
		49	3320			
		50	3316			
BLOCK 3	LOT	51	9129	VALLEY OF FIRE AVENUE	E/W	PUBLIC STREET
		52	9125			
		53	9121			
		54	9117			
		55	9113			
		56	9109			
		57	9105			
		58	9101			
		59	9021			
		60	9017			
		61	9013			
		62	9009			
		63	9005			
64	9001					
65	8917					
66	8913					
BLOCK 3	LOT	67	3321	OESTE VISTA STREET	N/S	PUBLIC STREET
		68	3317			
		69	3313			
		70	3309			
BLOCK 3	LOT	71	9000	CANYON MAGIC AVENUE	E/W	PUBLIC STREET
		72	9004			
BLOCK 4	LOT	87	3308	OESTE VISTA STREET	N/S	PUBLIC STREET
		88	3304			
		89	3300			
BLOCK 4	LOT	90	8901	CANYON MAGIC AVENUE	E/W	PUBLIC STREET
		91	8905			
		92	9001			
		93	9005			
STREET WITH NO ADDRESSES:		CRESCENT VISTA AVENUE		E/W	PUBLIC STREET	
		EL CAPITAN WAY		N/S	PUBLIC STREET	



CITY OF LAS VEGAS
 DEPARTMENT OF COMMUNITY
 PLANNING & DEVELOPMENT
Kyle C. Walton, Sr. Planner
 KYLE C. WALTON, SR. PLANNER
 AUGUST 12, 1994
 KCW/dr

VISTA-PAGEENTRY
UNIT THREE

Recorded in Book 63 Page 31 of Plats 8/9/94

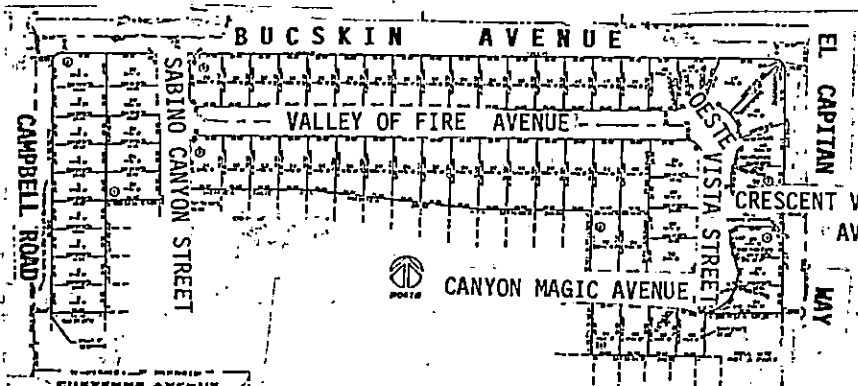
200 Scale Location Map: L-8-7

Fire Dept. District Map #1916::83,84

MASTER SUBDIVISION ADDRESS: 8903 BUCKSKIN AVENUE

BLOCK 1	LOT	1	3352	CAMPBELL ROAD	N/S	PUBLIC STREET
		2	3348			
		3	3344			
		4	3340			
		5	3336			
		6	3332			
		7	3328			
		8	3324			
		9	3320			
BLOCK 1	LOT	24	3337	SABINO CANYON STREET	N/S	PUBLIC STREET
		25	3341			
		26	3345			
		27	3349			
		28	3353			
BLOCK 2	LOT	29	9128	VALLEY OF FIRE AVENUE	E/W	PUBLIC STREET
		30	9124			
		31	9120			
		32	9116			
		33	9112			
		34	9108			
		35	9104			
		36	9100			
		37	9020			
		38	9016			
		39	9012			
		40	9008			
		41	9004			
		42	9000			
		43	8916			
		44	8912			
		45	8908			
		46	8904			
		47	8900			

BLOCK 2	LOT	48	3324	OESTE VISTA STREET	N/S	PUBLIC STREET
		49	3320			
		50	3316			
BLOCK 3	LOT	51	9129	VALLEY OF FIRE AVENUE	E/W	PUBLIC STREET
		52	9125			
		53	9121			
		54	9117			
		55	9113			
		56	9109			
		57	9105			
		58	9101			
		59	9021			
		60	9017			
		61	9013			
		62	9009			
		63	9005			
64	9001					
65	8917					
66	8913					
BLOCK 3	LOT	67	3321	OESTE VISTA STREET	N/S	PUBLIC STREET
		68	3317			
		69	3313			
		70	3309			
BLOCK 3	LOT	71	9000	CANYON MAGIC AVENUE	E/W	PUBLIC STREET
		72	9004			
BLOCK 4	LOT	87	3308	OESTE VISTA STREET	N/S	PUBLIC STREET
		88	3304			
		89	3300			
BLOCK 4	LOT	90	8901	CANYON MAGIC AVENUE	E/W	PUBLIC STREET
		91	8905			
		92	9001			
		93	9005			
STREET WITH NO ADDRESSES:				CRESCENT VISTA AVENUE	E/W	PUBLIC STREET
				EL CAPITAN WAY	N/S	PUBLIC STREET



CITY OF LAS VEGAS
 DEPARTMENT OF COMMUNITY
 PLANNING & DEVELOPMENT
Kyle C. Walton, Sr.
 KYLE C. WALTON, SR. PLANNER
 AUGUST 12, 1994
 KCW/dr

VISTA-PAGEANTRY
UNIT THREE

Recorded in Book 63 Page 31 of Plats 8/9/94


200 Scale Location Map: L-8-7

Fire Dept. District Map #1916::83,84

MASTER SUBDIVISION ADDRESS: 8903 BUCKSKIN AVENUE

BLOCK 1	LOT	1	3352	CAMPBELL ROAD	N/S	PUBLIC STREET
		2	3348			
		3	3344			
		4	3340			
		5	3336			
		6	3332			
		7	3328			
		8	3324			
		9	3320			
BLOCK 1	LOT	24	3337	SABINO CANYON STREET	N/S	PUBLIC STREET
		25	3341			
		26	3345			
		27	3349			
		28	3353			
BLOCK 2	LOT	29	9128	VALLEY OF FIRE AVENUE	E/W	PUBLIC STREET
		30	9124			
		31	9120			
		32	9116			
		33	9112			
		34	9108			
		35	9104			
		36	9100			
		37	9020			
		38	9016			
		39	9012			
		40	9008			
		41	9004			
		42	9000			
		43	8916			
		44	8912			
		45	8908			
		46	8904			
		47	8900			

BLOCK 2	LOT	48	3324	OESTE VISTA STREET	N/S	PUBLIC STREET
		49	3320			
		50	3316			
BLOCK 3	LOT	51	9129	VALLEY OF FIRE AVENUE	E/W	PUBLIC STREET
		52	9125			
		53	9121			
		54	9117			
		55	9113			
		56	9109			
		57	9105			
		58	9101			
		59	9021			
		60	9017			
		61	9013			
		62	9009			
		63	9005			
		64	9001			
BLOCK 3	LOT	67	3321	OESTE VISTA STREET	N/S	PUBLIC STREET
		68	3317			
		69	3313			
		70	3309			
BLOCK 3	LOT	71	9000	CANYON MAGIC AVENUE	E/W	PUBLIC STREET
		72	9004			
BLOCK 4	LOT	87	3308	OESTE VISTA STREET	N/S	PUBLIC STREET
		88	3304			
		89	3300			
BLOCK 4	LOT	90	8901	CANYON MAGIC AVENUE	E/W	PUBLIC STREET
		91	8905			
		92	9001			
		93	9005			
STREET WITH NO ADDRESSES:				CRESCENT VISTA AVENUE	E/W	PUBLIC STREET
				EL CAPITAN WAY	N/S	PUBLIC STREET



CITY OF LAS VEGAS
 DEPARTMENT OF COMMUNITY
 PLANNING & DEVELOPMENT
Kyle C. Walton, Sr. Planner
 KYLE C. WALTON, SR. PLANNER
 AUGUST 12, 1994
 KCW/dr

VISTA-PAGEANTRY
UNIT THREE

Recorded in Book 63 Page 31 of Plats 8/9/94

200 Scale Location Map: L-8-7

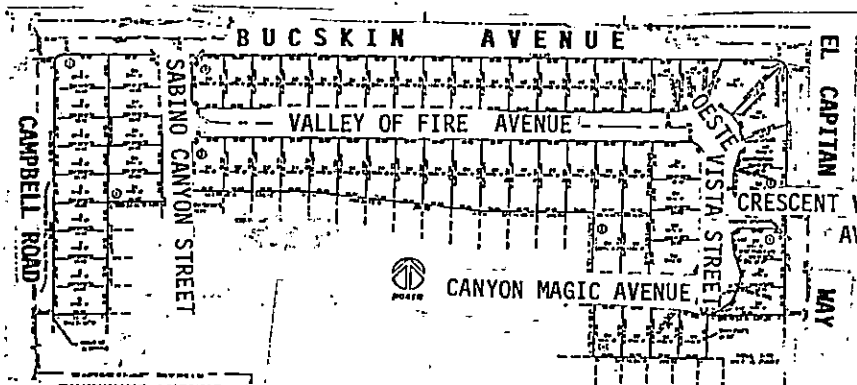
Fire Dept. District Map #1916::83,84

MASTER SUBDIVISION ADDRESS: 8903 BUCKSKIN AVENUE

BLOCK 1	LOT	1	3352	CAMPBELL ROAD	N/S	PUBLIC STREET
		2	3348			
		3	3344			
		4	3340			
		5	3336			
		6	3332			
		7	3328			
		8	3324			
		9	3320			
BLOCK 1	LOT	24	3337	SABINO CANYON STREET	N/S	PUBLIC STREET
		25	3341			
		26	3345			
		27	3349			
		28	3353			
BLOCK 2	LOT	29	9128	VALLEY OF FIRE AVENUE	E/W	PUBLIC STREET
		30	9124			
		31	9120			
		32	9116			
		33	9112			
		34	9108			
		35	9104			
		36	9100			
		37	9020			
		38	9016			
		39	9012			
		40	9008			
		41	9004			
		42	9000			
		43	8916			
		44	8912			
		45	8908			
		46	8904			
		47	8900			

BLOCK 2	LOT	48	3324	OESTE VISTA STREET	N/S	PUBLIC STREET
		49	3320			
		50	3316			
BLOCK 3	LOT	51	9129	VALLEY OF FIRE AVENUE	E/W	PUBLIC STREET
		52	9125			
		53	9121			
		54	9117			
		55	9113			
		56	9109			
		57	9105			
		58	9101			
		59	9021			
		60	9017			
		61	9013			
		62	9009			
		63	9005			
		64	9001			
BLOCK 3	LOT	67	3321	OESTE VISTA STREET	N/S	PUBLIC STREET
		68	3317			
		69	3313			
		70	3309			
BLOCK 3	LOT	71	9000	CANYON MAGIC AVENUE	E/W	PUBLIC STREET
		72	9004			
BLOCK 4	LOT	87	3308	OESTE VISTA STREET	N/S	PUBLIC STREET
		88	3304			
		89	3300			
BLOCK 4	LOT	90	8901	CANYON MAGIC AVENUE	E/W	PUBLIC STREET
		91	8905			
		92	9001			
		93	9005			

STREET WITH NO ADDRESSES: CRESCENT VISTA AVENUE E/W PUBLIC STREET
 EL CAPITAN WAY N/S PUBLIC STREET



CITY OF LAS VEGAS
 DEPARTMENT OF COMMUNITY
 PLANNING & DEVELOPMENT
Kyle C. Walton, Sr. Planner
 KYLE C. WALTON, SR. PLANNER
 AUGUST 12, 1994
 KCW/dr