

RED HILLS AT THE PUEBLO

Recorded in Book 71 Page 5 of Plats

200 Scale Map Location: L-20-8

Fire Dept. District Map # 2216:96, 97

MASTER SITE ADDRESS: 8600 CIELO VISTA AVE

BLDG 1	UNIT	111	1601	HILLS OF RED DR	103	N/S	PRIVATE STREET
		112			104		
		121			203		
		122			204		
		131			202		
		132			201		
		BLDG 2			UNIT		
212	104						
221	203						
222	204						
231	202						
232	201						
BLDG 3	UNIT		311	1604		HILLS OF RED DR	103
		312	104				
		321	203				
		322	204				
		331	202				
		332	201				
		BLDG 4	UNIT		411		1608
412	104						
421	203						
422	204						
431	202						
432	201						
BLDG 5	UNIT			511	1700	HILLS OF RED DR	
		512	104				
		521	203				
		522	204				
		531	202				
		532	201				
		BLDG 6	UNIT	611			1704
612	104						
621	203						
622	204						
631	202						
632	201						
BLDG 7	UNIT			711	1708	HILLS OF RED DR	
		712	104				
		721	203				
		722	204				
		731	202				
		732	201				
		BLDG 8	UNIT 811	8700			RED RIO DR

RED HILLS AT THE PUEBLO

BLDG	8	UNIT	812 821 822 831 832	8700	RED RIO DR	104 203 204 202 201	EW	PRIVATE STREET
BLDG	9	UNIT	911 912 921 922 931 932	8704	RED RIO DR	103 104 203 204 202 201	EW	PRIVATE STREET
BLDG	10	UNIT	1011 1012 1021 1022 1031 1032	8712	RED RIO DR	103 104 203 204 202 201	EW	PRIVATE STREET
BLDG	11	UNIT	1111 1112 1121 1122 1131 1132	8716	RED RIO DR	103 104 203 204 202 201	EW	PRIVATE STREET
BLDG	12	UNIT	1211 1212 1221 1222 1231 1232	8720	RED RIO DR	103 104 203 204 202 201	EW	PRIVATE STREET
BLDG	13	UNIT	1311 1312 1321 1322 1331 1332	8724	RED RIO DR	103 104 203 204 202 201	EW	PRIVATE STREET
BLDG	14	UNIT	1411 1412 1421 1422 1431 1432	8728	RED RIO DR	103 104 203 204 202 201	EW	PRIVATE STREET
BLDG	15	UNIT	1511 1512 1521 1522 1531 1532	1605	CRIMSON HILLS DR	103 104 203 204 202 201	N/S	PRIVATE STREET
BLDG	16	UNIT	1611	1601	CRIMSON HILLS DR	103	N/S	PRIVATE STREET

RED HILLS AT THE PUEBLO

BLDG	16	UNIT	1612 1621 1622 1631 1632	1601	CRIMSON HILLS DR	104 203 204 202 201	N/S	PRIVATE STREET
BLDG	17	UNIT	1711 1712 1721 1722 1731 1732	8741	RED BROOK DR	103 104 203 204 202 201	E/W	PRIVATE STREET
BLDG	18	UNIT	1811 1812 1821 1822 1831 1832	8737	RED BROOK DR	103 104 203 204 202 201	E/W	PRIVATE STREET
BLDG	19	UNIT	1911 1912 1921 1922 1931 1932	8733	RED BROOK DR	103 104 203 204 202 201	E/W	PRIVATE STREET
BLDG	20	UNIT	2011 2012 2021 2022 2031 2032	8729	RED BROOK DR	103 104 203 204 202 201	E/W	PRIVATE STREET
BLDG	21	UNIT	2111 2112 2121 2122 2131 2132	8725	RED BROOK DR	103 104 203 204 202 201	E/W	PRIVATE STREET
BLDG	22	UNIT	2211 2212 2221 2222 2231 2232	8721	RED BROOK DR	103 104 203 204 202 201	E/W	PRIVATE STREET
BLDG	23	UNIT	2311 2312 2321 2322 2331 2332	8717	RED BROOK DR	103 104 203 204 202 201	E/W	PRIVATE STREET
BLDG	24	UNIT	2411	8713	RED BROOK DR	103	E/W	PRIVATE STREET

RED HILLS AT THE PUEBLO

BLDG	24	UNIT	2412 2421 2422 2431 2432	8713	RED BROOK DR	104 203 204 202 201	E/W	PRIVATE STREET
BLDG	25	UNIT	2511 2512 2521 2522 2531 2532	8709	RED BROOK DR	103 104 203 204 202 201	E/W	PRIVATE STREET
BLDG	26	UNIT	2611 2612 2621 2622 2631 2632	8705	RED BROOK DR	103 104 203 204 202 201	E/W	PRIVATE STREET
BLDG	27	UNIT	2711 2712 2721 2722 2731 2732	8701	RED BROOK DR	103 104 203 204 202 201	E/W	PRIVATE STREET
BLDG	28	UNIT	2811 2812 2821 2822 2831 2832	8716	RED BROOK DR	103 104 203 204 202 201	E/W	PRIVATE STREET
BLDG	29	UNIT	2911 2912 2921 2922 2931 2932	8720	RED BROOK DR	103 104 203 204 202 201	E/W	PRIVATE STREET
BLDG	30	UNIT	3011 3012 3021 3022 3031 3032	1600	CARDINAL BLUFF DR	103 104 203 204 202 201	N/S	PRIVATE STREET
BLDG	31	UNIT	3111 3112 3121 3122 3131 3132	1604	CARDINAL BLUFF DR	103 104 203 204 202 201	N/S	PRIVATE STREET
BLDG	32	UNIT	3211	1608	CARDINAL BLUFF DR	103	N/S	PRIVATE STREET

RED HILLS AT THE PUEBLO

BLDG	32	UNIT	3212 3221 3222 3231 3232	1608	CARDINAL BLUFF DR	104 203 204 202 201	N/S	PRIVATE STREET
BLDG	33	UNIT	3311 3312 3321 3322 3331 3332	1601	CARDINAL BLUFF DR	103 104 203 204 202 201	N/S	PRIVATE STREET
BLDG	34	UNIT	3411 3412 3421 3422 3431 3432	8732	RED BROOK DR	103 104 203 204 202 201	E/W	PRIVATE STREET
BLDG	35	UNIT	3511 3512 3521 3522 3531 3532	8736	RED BROOK DR	103 104 203 204 202 201	E/W	PRIVATE STREET
BLDG	36	UNIT	3611 3612 3621 3622 3631 3632	1604	CRIMSON HILLS DR	103 104 203 204 202 201	N/S	PRIVATE STREET
BLDG	37	UNIT	3711 3712 3721 3722 3731 3732	8725	RED RIO DR	103 104 203 204 202 201	E/W	PRIVATE STREET
BLDG	38	UNIT	3811 3812 3821 3822 3831 3832	1617	CARDINAL BLUFF DR	103 104 203 204 202 201	N/S	PRIVATE STREET
BLDG	39	UNIT	3911 3912 3921 3922 3931 3932	1613	CARDINAL BLUFF DR	103 104 203 204 202 201	N/S	PRIVATE STREET
BLDG	40	UNIT	4011	1616	CARDINAL BLUFF DR	103	N/S	PRIVATE STREET

RED HILLS AT THE PUEBLO

BLDG	40	UNIT	4012 4021 4022 4031 4032	1616	CARDINAL BLUFF DR	104 203 204 202 201	N/S	PRIVATE STREET
BLDG	41	UNIT	4111 4112 4121 4122 4131 4132	1713	SKY OF RED DR	103 104 203 204 202 201	N/S	PRIVATE STREET
BLDG	42	UNIT	4211 4212 4221 4222 4231 4232	8709	RED RIO DR	103 104 203 204 202 201	E/W	PRIVATE STREET
BLDG	43	UNIT	4311 4312 4321 4322 4331 4332	1709	HILLS OF RED DR	103 104 203 204 202 201	N/S	PRIVATE STREET
BLDG	44	UNIT	4411 4412 4421 4422 4431 4432	1705	HILLS OF RED DR	103 104 203 204 202 201	N/S	PRIVATE STREET
BLDG	45	UNIT	4511 4512 4521 4522 4531 4532	1700	SKY OF RED DR	103 104 203 204 202 201	N/S	PRIVATE STREET
BLDG	46	UNIT	4611 4612 4621 4622 4631 4632	1708	SKY OF RED DR	103 104 203 204 202 201	N/S	PRIVATE STREET
BLDG	47	UNIT	4711 4712 4721 4722 4731 4732	1709	SKY OF RED DR	103 104 203 204 202 201	N/S	PRIVATE STREET
BLDG	48	UNIT	4811	1705	SKY OF RED DR	103	N/S	PRIVATE STREET

RED HILLS AT THE PUEBLO

BLDG	48	UNIT	4812	1705	SKY OF RED DR	104	N/S	PRIVATE STREET
			4821			203		
			4822			204		
			4831			202		
			4832			201		
BLDG	49	UNIT	4911	1609	HILLS OF RED DR	103	N/S	PRIVATE STREET
			4912			104		
			4921			203		
			4922			204		
			4931			202		
			4932			201		
Common Area	UNIT		8712		RED BROOK DR		E/W	PRIVATE STREET

STREETS WITHOUT ADDRESSES: RAMPART BOULEVARD (N/S PUBLIC STREET)
AND VEGAS DRIVE (E/W PUBLIC STREET)

ORIGINAL DATE: 12/21/1995

CITY OF LAS VEGAS
PLANNING & DEVELOPMENT DEPARTMENT



KYLE WALTON, SENIOR PLANNER

CERTIFICATE OF AMENDMENT

LARRY R. NELSON, P.E.
President

December 20, 1995

Ms. Rita Lumos, P.L.S.
City Surveyor
City of Las Vegas
415 North 7th. Street
Las Vegas, Nevada 89101


SUBJECT: Red Hills At The Pueblo - Book 71 Page 05 of Plats

Ms. Lumos:

In accordance with the provisions of N.R.S. 278.473, it is hereby requested that the subdivision plat of "Red Hills At The Pueblo" recorded December 4, 1995 as Book 71 Page 05 of Plats in the Clark County Recorder's Office, Clark County, Nevada and lying within Section 20, Township 20 South, Range 60 East, M.D.B. & M., be amended in the following manner:

1. The owner's certificate should be changed from "Robert V. Jones, Corporation, A Nevada Corporation" to "Red Hills At The Pueblo Limited Partnership, A Nevada Limited Partnership".
2. Some of the dwellings and garages are mislabeled on Buildings 25 and 43 (see sheet 4 of 8 of the Plat) and Buildings 10, 32, 35 and 41 (see sheet 5 of 8 of the plat). The correct labeling is shown on Exhibit "A" Red Hills At The Pueblo marked with an asterisk (*).

Brent Ross Woolsey
Professional Land Surveyor
Nevada Certificate No. 4301



I Hereby certify that I have examined the Certificate of Amendment and that the changes to the original document specified therein are provided for in applicable sections of N.R.S. 278.010 to N.R.S. 278.630, inclusive, N.R.S. 625.340 to N.R.S. 625.380, inclusive, and local ordinances adopted pursuant thereto, and I am satisfied that this Certificate of Amendment so amends the document so as to make it technically correct.

- STRUCTURAL
- CIVIL
- SURVEY

3035 East Patrick Lane
Suite 9
Las Vegas, NV 89120

Phone
702 / 798-7978

FAX
702 / 451-2296

LARRY R. NELSON, P.E.
President

Sheet 2 of 2
Certificate of Amendment
Red Hills At The Pueblo, Book 71, Page 05 of Plats

Rita Lumos
City Surveyor
Nevada Certificate No. 5094

Date

- STRUCTURAL
- CIVIL
- SURVEY

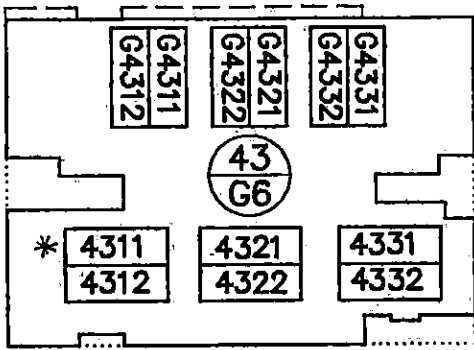
3035 East Patrick Lane

Suite 9

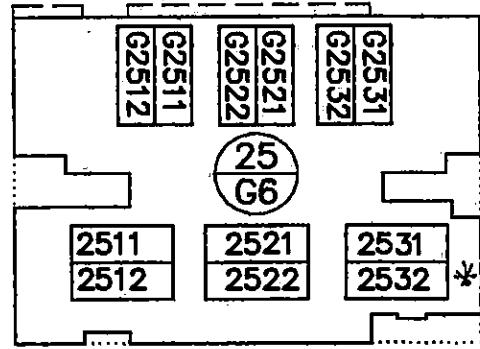
Las Vegas, NV 89120

Phone
702 / 798-7978

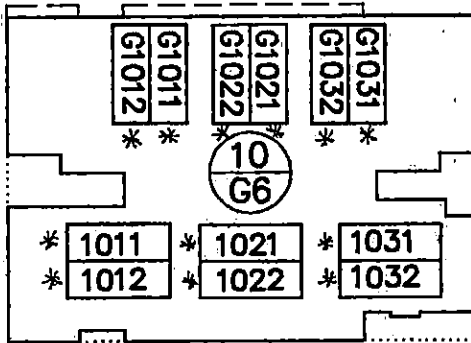
FAX
702 / 451-2296



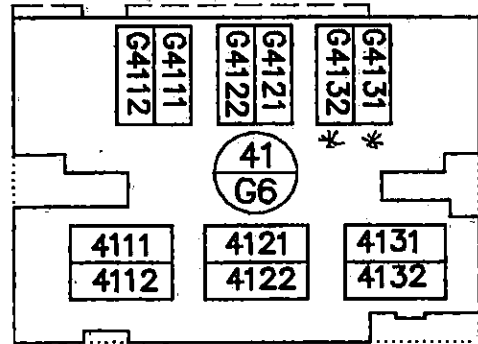
SEE SHEET 4 OF 8



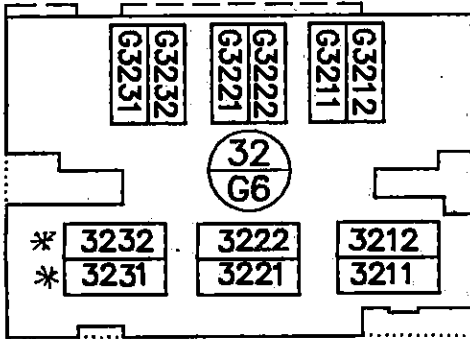
SEE SHEET 4 OF 8



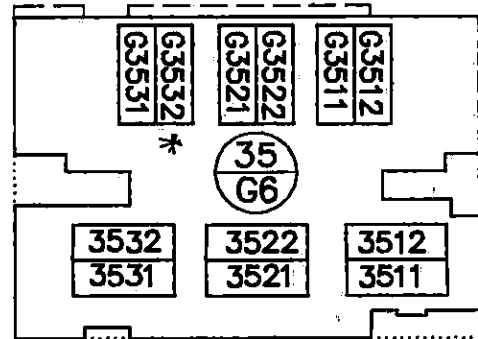
SEE SHEET 5 OF 8



SEE SHEET 5 OF 8



SEE SHEET 5 OF 8



SEE SHEET 5 OF 8

L.R. NELSON CONSULTING ENGINEERS

- STRUCTURAL 3035 E. Patrick Lane #9
- CIVIL Las Vegas, NV 89120
- SURVEY (702) 798-7978

DATE: 12-20-95 PROJ.No: 218-061-941 DRWN: BRW

EXHIBIT "A"
RED HILLS
AT THE PUEBLO

RECORDED

See Amended Plat
for Addresser & Valid
Plat Map.