

SILVERSTONE RANCH - PARCEL 15/16 - PHASE 1

Recorded in Book 112 Page 99 of Plats

200 Scale Map Location: G-10-3

Fire Dept. District Map # 1318:23; 32, 33

MASTER SITE ADDRESS: 8590 SILVERSTONE RANCH DR

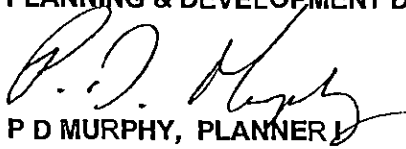
BLOCK A	LOT	745	7352	ROYAL MELBOURNE DR	E/W	PRIVATE STREET
		746	7348			
		747	7344			
		748	7340			
		749	7336			
		750	7332			
		751	7328			
		752	7324			
		753	7320			
		754	7316			
		755	7312			
		756	7308			
		757	7304			
		758	7300			
		759	7260			
		760	7256			
BLOCK A	LOT	799	7249	LANSBROOK AVE	E/W	PRIVATE STREET
		800	7253			
		801	7303			
		802	7307			
		803	7311			
		804	7315			
		805	7319			
BLOCK B	LOT	806	7349	ROYAL MELBOURNE DR	E/W	PRIVATE STREET
		807	7345			
		808	7341			
		809	7333			
		810	7325			
		811	7317			
		812	7309			
		813	7305			
		814	7301			
		815	7265			
		816	7261			
		817	7257			
BLOCK B	LOT	875	8610	MUIRFIELD VILLAGE CT	N/S	PRIVATE STREET
		876	8614			
		877	8618			
		878	8622			
		879	8626			
		880	8631			
		881	8627			
		882	8623			
		883	8619			
		884	8615			
		885	8611			

SILVERSTONE RANCH - PARCEL 15/16 - PHASE 1

Common Area	B	8593	SILVERSTONE RANCH DR	N/S	PRIVATE STREET
Common Area	C	7314	LANSBROOK AVE	E/W	PRIVATE STREET
Common Area	D	8608	MUIRFIELD VILLAGE CT	N/S	PRIVATE STREET
Common Area	E	8592	SILVERSTONE RANCH DR	N/S	PRIVATE STREET
	F	8594			
Common Area	G	7255	LANSBROOK AVE	E/W	PRIVATE STREET
Common Area	H	8689	CUPP DR	N/S	PUBLIC STREET
	I	8688			

ORIGINAL DATE: 9/30/2003

CITY OF LAS VEGAS
PLANNING & DEVELOPMENT DEPARTMENT


P D MURPHY, PLANNER I

SILVERSTONE RANCH - PARCEL 15/16 - PHASE 1

Recorded in Book 112 Page 99 of Plats

200 Scale Map Location: G-10-3

Fire Dept. District Map # 1318:23; 32, 33

MASTER SITE ADDRESS: 8590 SILVERSTONE RANCH DR


BLOCK A	LOT	745	7352	ROYAL MELBOURNE DR	E/W	PRIVATE STREET
		746	7348			
		747	7344			
		748	7340			
		749	7336			
		750	7332			
		751	7328			
		752	7324			
		753	7320			
		754	7316			
		755	7312			
		756	7308			
		757	7304			
		758	7300			
		759	7260			
		760	7256			
BLOCK A	LOT	799	7249	LANSBROOK AVE	E/W	PRIVATE STREET
		800	7253			
		801	7303			
		802	7307			
		803	7311			
		804	7315			
		805	7319			
BLOCK B	LOT	806	7349	ROYAL MELBOURNE DR	E/W	PRIVATE STREET
		807	7345			
		808	7341			
		809	7333			
		810	7325			
		811	7317			
		812	7309			
		813	7305			
		814	7301			
		815	7265			
		816	7261			
		817	7257			
BLOCK B	LOT	875	8610	MUIRFIELD VILLAGE CT	N/S	PRIVATE STREET
		876	8614			
		877	8618			
		878	8622			
		879	8626			
		880	8631			
		881	8627			
		882	8623			
		883	8619			
		884	8615			
		885	8611			

SILVERSTONE RANCH - PARCEL 15/16 - PHASE 1

Common Area	B	8593	SILVERSTONE RANCH DR	N/S	PRIVATE STREET
Common Area	C	7314	LANSBROOK AVE	E/W	PRIVATE STREET
Common Area	D	8608	MUIRFIELD VILLAGE CT	N/S	PRIVATE STREET
Common Area	E F	8592 8594	SILVERSTONE RANCH DR	N/S	PRIVATE STREET
Common Area	G	7255	LANSBROOK AVE	E/W	PRIVATE STREET
Common Area	H I	8689 8688	CUPP DR	N/S	PUBLIC STREET

ORIGINAL DATE: 9/30/2003

**CITY OF LAS VEGAS
PLANNING & DEVELOPMENT DEPARTMENT**


P D MURPHY, PLANNER

SILVERSTONE RANCH - PARCEL 15/16 - PHASE 1

Recorded in Book 112 Page 99 of Plats

200 Scale Map Location: G-10-3

Fire Dept. District Map # 1318:23; 32, 33

MASTER SITE ADDRESS: 8590 SILVERSTONE RANCH DR

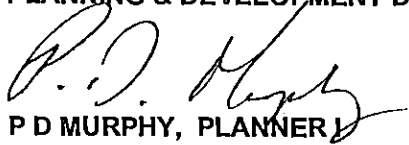
BLOCK A	LOT	745	7352	ROYAL MELBOURNE DR	E/W	PRIVATE STREET
		746	7348			
		747	7344			
		748	7340			
		749	7336			
		750	7332			
		751	7328			
		752	7324			
		753	7320			
		754	7316			
		755	7312			
		756	7308			
		757	7304			
		758	7300			
		759	7260			
		760	7256			
BLOCK A	LOT	799	7249	LANSBROOK AVE	E/W	PRIVATE STREET
		800	7253			
		801	7303			
		802	7307			
		803	7311			
		804	7315			
		805	7319			
BLOCK B	LOT	806	7349	ROYAL MELBOURNE DR	E/W	PRIVATE STREET
		807	7345			
		808	7341			
		809	7333			
		810	7325			
		811	7317			
		812	7309			
		813	7305			
		814	7301			
		815	7265			
		816	7261			
		817	7257			
BLOCK B	LOT	875	8610	MUIRFIELD VILLAGE CT	N/S	PRIVATE STREET
		876	8614			
		877	8618			
		878	8622			
		879	8626			
		880	8631			
		881	8627			
		882	8623			
		883	8619			
		884	8615			
		885	8611			

SILVERSTONE RANCH - PARCEL 15/16 - PHASE 1

Common Area	B	8593	SILVERSTONE RANCH DR	N/S	PRIVATE STREET
Common Area	C	7314	LANSBROOK AVE	E/W	PRIVATE STREET
Common Area	D	8608	MUIRFIELD VILLAGE CT	N/S	PRIVATE STREET
Common Area	E	8592	SILVERSTONE RANCH DR	N/S	PRIVATE STREET
	F	8594			
Common Area	G	7255	LANSBROOK AVE	E/W	PRIVATE STREET
Common Area	H	8689	CUPP DR	N/S	PUBLIC STREET
	I	8688			

ORIGINAL DATE: 9/30/2003

CITY OF LAS VEGAS
PLANNING & DEVELOPMENT DEPARTMENT


P D MURPHY, PLANNER I

SILVERSTONE RANCH - PARCEL 15/16 - PHASE 1

Recorded in Book 112 Page 99 of Plats

200 Scale Map Location: G-10-3

Fire Dept. District Map # 1318:23; 32, 33

MASTER SITE ADDRESS: 8590 SILVERSTONE RANCH DR


BLOCK A	LOT	745	7352	ROYAL MELBOURNE DR	E/W	PRIVATE STREET
		746	7348			
		747	7344			
		748	7340			
		749	7336			
		750	7332			
		751	7328			
		752	7324			
		753	7320			
		754	7316			
		755	7312			
		756	7308			
		757	7304			
		758	7300			
		759	7260			
		760	7256			
BLOCK A	LOT	799	7249	LANSBROOK AVE	E/W	PRIVATE STREET
		800	7253			
		801	7303			
		802	7307			
		803	7311			
		804	7315			
		805	7319			
BLOCK B	LOT	806	7349	ROYAL MELBOURNE DR	E/W	PRIVATE STREET
		807	7345			
		808	7341			
		809	7333			
		810	7325			
		811	7317			
		812	7309			
		813	7305			
		814	7301			
		815	7265			
		816	7261			
		817	7257			
BLOCK B	LOT	875	8610	MUIRFIELD VILLAGE CT	N/S	PRIVATE STREET
		876	8614			
		877	8618			
		878	8622			
		879	8626			
		880	8631			
		881	8627			
		882	8623			
		883	8619			
		884	8615			
		885	8611			

SILVERSTONE RANCH - PARCEL 15/16 - PHASE 1

Common Area	B	8593	SILVERSTONE RANCH DR	N/S	PRIVATE STREET
Common Area	C	7314	LANSBROOK AVE	E/W	PRIVATE STREET
Common Area	D	8608	MUIRFIELD VILLAGE CT	N/S	PRIVATE STREET
Common Area	E	8592	SILVERSTONE RANCH DR	N/S	PRIVATE STREET
	F	8594			
Common Area	G	7255	LANSBROOK AVE	E/W	PRIVATE STREET
Common Area	H	8689	CUPP DR	N/S	PUBLIC STREET
	I	8688			

ORIGINAL DATE: 9/30/2003

CITY OF LAS VEGAS
PLANNING & DEVELOPMENT DEPARTMENT


P D MURPHY, PLANNER I

7353 ROYAL MELBOURNE DR - RAMADA

8595 Silvestone Ranch Dr. Gates