

VISTA DEL ORO
- PHASE I


MAY 20, 1993

FIRE MAP #2216:: 88,89
200 MAP:L-20-8

BLOCK 2	LOT	1	8536	SIERRA CIMA LANE	E/W	PUBLIC STREET
		2	8532			
		3	8528			
		4	8524			
		5	8520			
		6	8516			
		7	8512			
		8	8508			
		9	8504			
		10	8500			
BLOCK 2	LOT	11	1720	PLATA PICO DRIVE	N/S	PUBLIC STREET
		12	1716			
		13	1712			
		14	1708			
		15	1704			
		16	1700			
		17	1640			
		18	1636			
		19	1632			
BLOCK 3	LOT	123	1708	DIA DEL SOL WAY	N/S	PUBLIC STREET
BLOCK 3	LOT	131	1633	PLATA PICO DRIVE	N/S	PUBLIC STREET
		132	1637			
		133	1641			
		134	1701			
		135	1705			
		136	1709			
		137	1713			
		138	1717			
BLOCK 4	LOT	66	8521	SIERRA CIMA LANE	E/W	PUBLIC STREET
		67	8525			
		68	8529			
		69	8533			
		70	8537			
		71	8541			
		72	8601			
COMMON AREA:	LOT	A	8546	SIERRA CIMA LANE	E/W	PUBLIC STREET
		B	8542			
		C	8502			

STREETS WITH NO ADDRESSES: VISTA DEL ORO WAY
VENTOSA WAY

CITY OF LAS VEGAS
DEPARTMENT OF COMMUNITY
PLANNING & DEVELOPMENT

 MATT PINJUV, PLANNER

MP/dr

MASTER SUBDIVISION ADDRESS: 8531 CIELO VISTA AVENUE

VISTA DEL ORO
- PHASE 1


MAY 20, 1993

FIRE MAP #2216:: 88,89
200 MAP:L-20-8

BLOCK 2	LOT	1	8536	SIERRA CIMA LANE	E/W	PUBLIC STREET
		2	8532			
		3	8528			
		4	8524			
		5	8520			
		6	8516			
		7	8512			
		8	8508			
		9	8504			
		10	8500			
BLOCK 2	LOT	11	1720	PLATA PICO DRIVE	N/S	PUBLIC STREET
		12	1716			
		13	1712			
		14	1708			
		15	1704			
		16	1700			
		17	1640			
		18	1636			
		19	1632			
BLOCK 3	LOT	123	1708	DIA DEL SOL WAY	N/S	PUBLIC STREET
BLOCK 3	LOT	131	1633	PLATA PICO DRIVE	N/S	PUBLIC STREET
		132	1637			
		133	1641			
		134	1701			
		135	1705			
		136	1709			
		137	1713			
		138	1717			
BLOCK 4	LOT	66	8521	SIERRA CIMA LANE	E/W	PUBLIC STREET
		67	8525			
		68	8529			
		69	8533			
		70	8537			
		71	8541			
		72	8601			
COMMON AREA:						
	LOT	A	8546	SIERRA CIMA LANE	E/W	PUBLIC STREET
		B	8542			
		C	8502			

STREETS WITH NO ADDRESSES: VISTA DEL ORO WAY
VENTOSA WAY

CITY OF LAS VEGAS
DEPARTMENT OF COMMUNITY
PLANNING & DEVELOPMENT

 MATT PINJUV, PLANNER

MP/dr

MASTER SUBDIVISION ADDRESS: 8531 CIELO VISTA AVENUE

VISTA DEL ORO
- PHASE 1


MAY 20, 1993

FIRE MAP #2216:: 88,89
200 MAP:L-20-8

BLOCK 2	LOT	1	8536	SIERRA CIMA LANE	E/W	PUBLIC STREET
		2	8532			
		3	8528			
		4	8524			
		5	8520			
		6	8516			
		7	8512			
		8	8508			
		9	8504			
		10	8500			
BLOCK 2	LOT	11	1720	PLATA PICO DRIVE	N/S	PUBLIC STREET
		12	1716			
		13	1712			
		14	1708			
		15	1704			
		16	1700			
		17	1640			
		18	1636			
		19	1632			
BLOCK 3	LOT	123	1708	DIA DEL SOL WAY	N/S	PUBLIC STREET
BLOCK 3	LOT	131	1633	PLATA PICO DRIVE	N/S	PUBLIC STREET
		132	1637			
		133	1641			
		134	1701			
		135	1705			
		136	1709			
		137	1713			
		138	1717			
BLOCK 4	LOT	66	8521	SIERRA CIMA LANE	E/W	PUBLIC STREET
		67	8525			
		68	8529			
		69	8533			
		70	8537			
		71	8541			
		72	8601			
COMMON AREA:	LOT	A	8546	SIERRA CIMA LANE	E/W	PUBLIC STREET
		B	8542			
		C	8502			

STREETS WITH NO ADDRESSES: VISTA DEL ORO WAY
VENTOSA WAY

CITY OF LAS VEGAS
DEPARTMENT OF COMMUNITY
PLANNING & DEVELOPMENT

 MATT PINJUV, PLANNER

MP/dr

MASTER SUBDIVISION ADDRESS: 8531 CIELO VISTA AVENUE

VISTA DEL ORO
- PHASE 1


MAY 20, 1993

FIRE MAP #2216:: 88,89
200 MAP:L-20-8

BLOCK 2	LOT	1	8536	SIERRA CIMA LANE	E/W	PUBLIC STREET
		2	8532			
		3	8528			
		4	8524			
		5	8520			
		6	8516			
		7	8512			
		8	8508			
		9	8504			
		10	8500			
BLOCK 2	LOT	11	1720	PLATA PICO DRIVE	N/S	PUBLIC STREET
		12	1716			
		13	1712			
		14	1708			
		15	1704			
		16	1700			
		17	1640			
		18	1636			
		19	1632			
BLOCK 3	LOT	123	1708	DIA DEL SOL WAY	N/S	PUBLIC STREET
BLOCK 3	LOT	131	1633	PLATA PICO DRIVE	N/S	PUBLIC STREET
		132	1637			
		133	1641			
		134	1701			
		135	1705			
		136	1709			
		137	1713			
		138	1717			
BLOCK 4	LOT	66	8521	SIERRA CIMA LANE	E/W	PUBLIC STREET
		67	8525			
		68	8529			
		69	8533			
		70	8537			
		71	8541			
		72	8601			
COMMON AREA:						
	LOT	A	8546	SIERRA CIMA LANE	E/W	PUBLIC STREET
		B	8542			
		C	8502			

STREETS WITH NO ADDRESSES: VISTA DEL ORO WAY
VENTOSA WAY

CITY OF LAS VEGAS
DEPARTMENT OF COMMUNITY
PLANNING & DEVELOPMENT

 MATT PINJUV, PLANNER

MP/dr

MASTER SUBDIVISION ADDRESS: 8531 CIELO VISTA AVENUE

VISTA DEL ORO
- PHASE 1


MAY 20, 1993

FIRE MAP #2216:: 88,89
200 MAP:L-20-8

BLOCK 2	LOT	1	8536	SIERRA CIMA LANE	E/W	PUBLIC STREET
		2	8532			
		3	8528			
		4	8524			
		5	8520			
		6	8516			
		7	8512			
		8	8508			
		9	8504			
		10	8500			
BLOCK 2	LOT	11	1720	PLATA PICO DRIVE	N/S	PUBLIC STREET
		12	1716			
		13	1712			
		14	1708			
		15	1704			
		16	1700			
		17	1640			
		18	1636			
		19	1632			
BLOCK 3	LOT	123	1708	DIA DEL SOL WAY	N/S	PUBLIC STREET
BLOCK 3	LOT	131	1633	PLATA PICO DRIVE	N/S	PUBLIC STREET
		132	1637			
		133	1641			
		134	1701			
		135	1705			
		136	1709			
		137	1713			
		138	1717			
BLOCK 4	LOT	66	8521	SIERRA CIMA LANE	E/W	PUBLIC STREET
		67	8525			
		68	8529			
		69	8533			
		70	8537			
		71	8541			
		72	8601			
COMMON AREA:						
	LOT	A	8546	SIERRA CIMA LANE	E/W	PUBLIC STREET
		B	8542			
		C	8502			

STREETS WITH NO ADDRESSES: VISTA DEL ORO WAY
VENTOSA WAY

CITY OF LAS VEGAS
DEPARTMENT OF COMMUNITY
PLANNING & DEVELOPMENT

 MATT PINJUV, PLANNER

MP/dr

MASTER SUBDIVISION ADDRESS: 8531 CIELO VISTA AVENUE

BOOK 56 PAGE 86