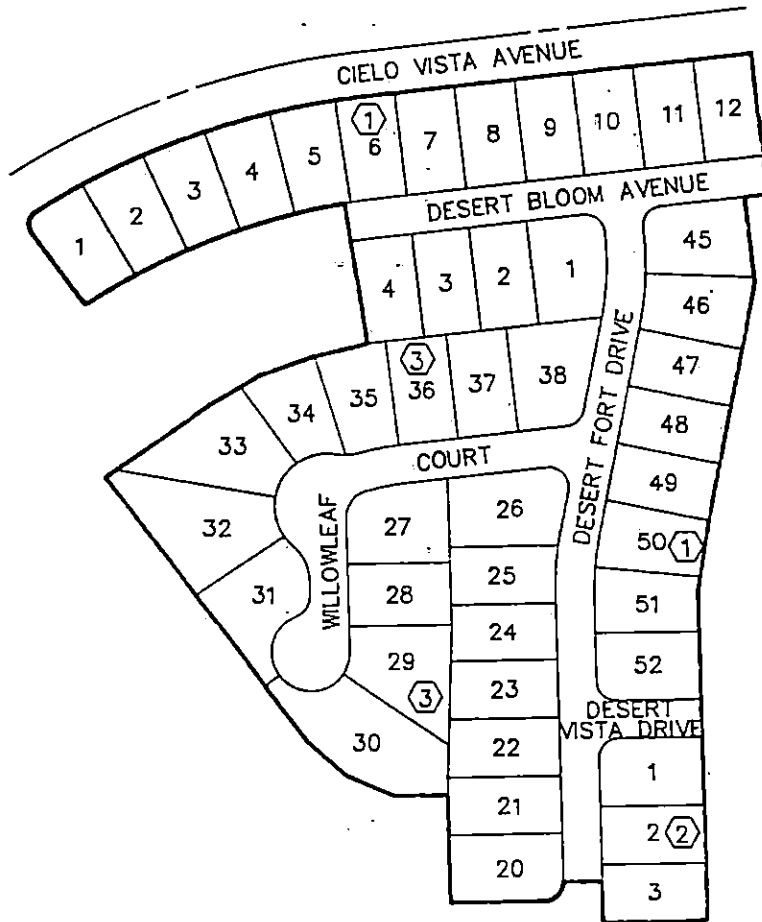
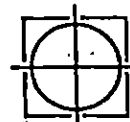


# LA MIRADA UNIT 2



SCALE: 1" = 200'



**ESI** ENGINEERS AND SURVEYORS INC.  
PLANNERS • CONSULTING ENGINEERS • SURVEYORS

708 W. CHARLESTON BLVD. • LAS VEGAS, NEVADA 89107 • 17021-353-6415

JULY 13, 1994

FIRE MAP #2217::81  
200 MAP:L-21-7

BLOCK 1	LOT	1	8432	DESERT QUAIL DRIVE	E/W	PUBLIC STREET
		2	8428			
		3	8424			
		4	8420			
		5	8416			
		6	8412			
		7	8408			
		8	8404			
		9	8400			
		10	8328			
		11	8324			
		12	8320			
BLOCK 1	LOT	45	1732	DESERT FORT STREET	N/S	PUBLIC STREET
		46	1728			
		47	1724			
		48	1720			
		49	1716			
		50	1712			
		51	1708			
		52	1700			
BLOCK 2	LOT	1	1628	DESERT FORT STREET	N/S	PUBLIC STREET
		2	1624			
		3	1620			
BLOCK 4	LOT	1	8401	DESERT QUAIL DRIVE	E/W	PUBLIC STREET
		2	8405			
		3	8409			
		4	8413			
BLOCK 4	LOT	20	1621	DESERT FORT STREET	N/S	PUBLIC STREET
		21	1625			
		22	1629			
		23	1701			
		24	1705			
		25	1709			
		26	1713			
BLOCK 4	LOT	27	8425	WILLOWLEAF COURT	E/W	PUBLIC STREET
		28	8429			
		29	8433			
		30	8437			
BLOCK 4	LOT	31	8432	WILLOWLEAF COURT	E/W	PUBLIC STREET
		32	8424			
		33	8420			
		34	8416			
		35	8412			
		36	8408			
		37	8404			
		38	8400			

STREET WITH NO ADDRESSES: EAGLE EYE AVENUE E/W PUBLIC STREET  
 GREAT BASIN PLACE E/W PUBLIC STREET  
 OLIVE CANYON DRIVE E/W PUBLIC STREET

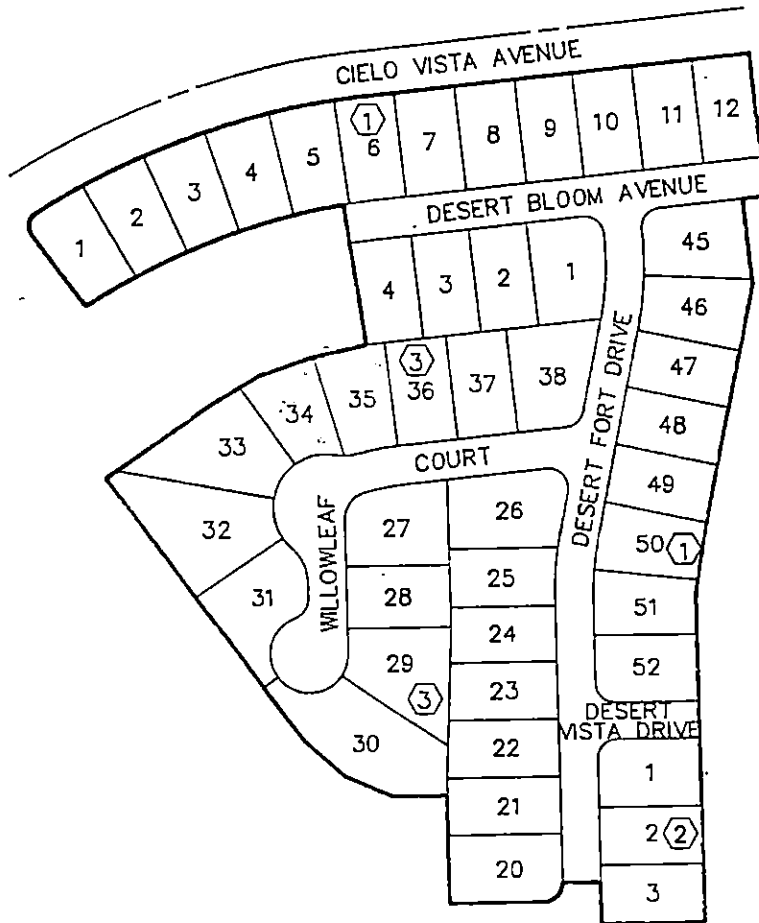
CITY OF LAS VEGAS  
 DEPARTMENT OF COMMUNITY  
 PLANNING & DEVELOPMENT

*KCW*  
 KYLE C. WALTON, SENIOR PLANNER

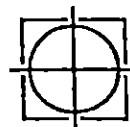
MASTER SUBDIVISION ADDRESS: 8431 CIELO VISTA AVENUE

KCW/dr

# LA MIRADA UNIT 2



SCALE: 1" = 200'



**ESI** ENGINEERS AND SURVEYORS INC.  
PLANNERS • CONSULTING ENGINEERS • SURVEYORS

708 W. CHARLESTON BLVD. • LAS VEGAS, NEVADA 89107 • 17021-363-6415


JULY 13, 1994

FIRE MAP #2217::81  
200 MAP:L-21-7

BLOCK 1	LOT	1	8432	DESERT QUAIL DRIVE	E/W	PUBLIC STREET
		2	8428			
		3	8424			
		4	8420			
		5	8416			
		6	8412			
		7	8408			
		8	8404			
		9	8400			
		10	8328			
		11	8324			
		12	8320			
BLOCK 1	LOT	45	1732	DESERT FORT STREET	N/S	PUBLIC STREET
		46	1728			
		47	1724			
		48	1720			
		49	1716			
		50	1712			
		51	1708			
		52	1700			
BLOCK 2	LOT	1	1628	DESERT FORT STREET	N/S	PUBLIC STREET
		2	1624			
		3	1620			
BLOCK 4	LOT	1	8401	DESERT QUAIL DRIVE	E/W	PUBLIC STREET
		2	8405			
		3	8409			
		4	8413			
BLOCK 4	LOT	20	1621	DESERT FORT STREET	N/S	PUBLIC STREET
		21	1625			
		22	1629			
		23	1701			
		24	1705			
		25	1709			
		26	1713			
BLOCK 4	LOT	27	8425	WILLOWLEAF COURT	E/W	PUBLIC STREET
		28	8429			
		29	8433			
		30	8437			
BLOCK 4	LOT	31	8432	WILLOWLEAF COURT	E/W	PUBLIC STREET
		32	8424			
		33	8420			
		34	8416			
		35	8412			
		36	8408			
		37	8404			
		38	8400			

STREET WITH NO ADDRESSES: EAGLE EYE AVENUE E/W PUBLIC STREET  
GREAT BASIN PLACE E/W PUBLIC STREET  
OLIVE CANYON DRIVE E/W PUBLIC STREET

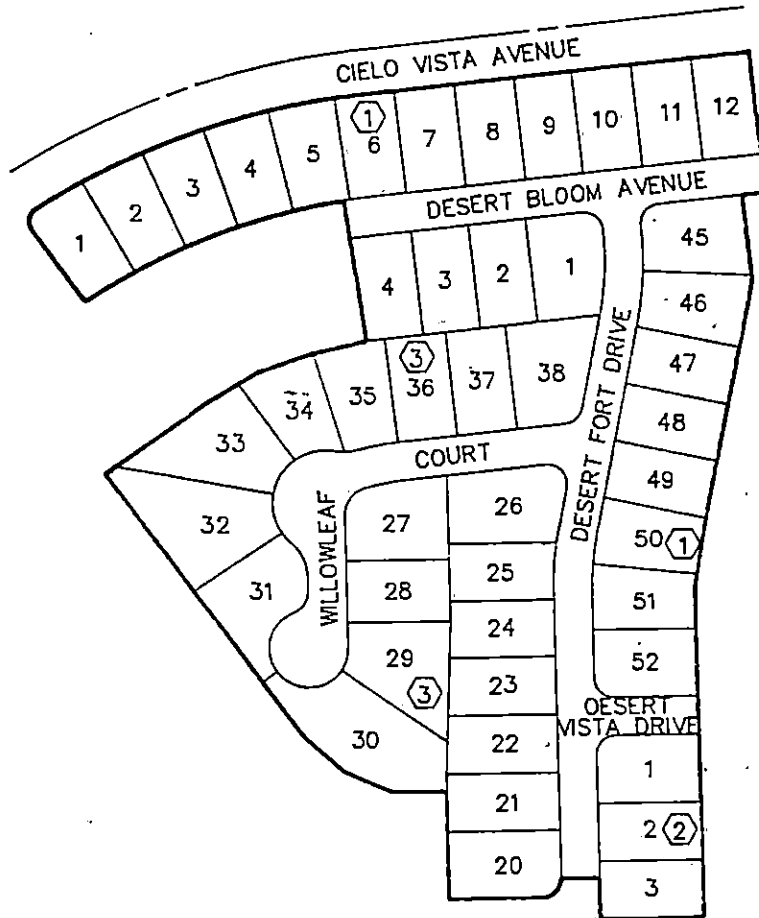
CITY OF LAS VEGAS  
DEPARTMENT OF COMMUNITY  
PLANNING & DEVELOPMENT

  
KYLE C. WALTON, SENIOR PLANNER

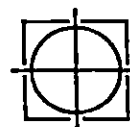
MASTER SUBDIVISION ADDRESS: 8431 CIELO VISTA AVENUE

KCW/dr

# LA MIRADA UNIT 2



SCALE: 1" = 200'



**ESI** ENGINEERS AND SURVEYORS INC.  
PLANNERS • CONSULTING ENGINEERS • SURVEYORS

708 W. CHARLESTON BLVD. • LAS VEGAS, NEVADA 89107 • (702) 363-6415

JULY 13, 1994

FIRE MAP #2217::81  
200 MAP:L-21-7

BLOCK 1	LOT	1	8432	DESERT QUAIL DRIVE	E/W	PUBLIC STREET
		2	8428			
		3	8424			
		4	8420			
		5	8416			
		6	8412			
		7	8408			
		8	8404			
		9	8400			
		10	8328			
		11	8324			
		12	8320			
BLOCK 1	LOT	45	1732	DESERT FORT STREET	N/S	PUBLIC STREET
		46	1728			
		47	1724			
		48	1720			
		49	1716			
		50	1712			
		51	1708			
		52	1700			
BLOCK 2	LOT	1	1628	DESERT FORT STREET	N/S	PUBLIC STREET
		2	1624			
		3	1620			
BLOCK 4	LOT	1	8401	DESERT QUAIL DRIVE	E/W	PUBLIC STREET
		2	8405			
		3	8409			
		4	8413			
BLOCK 4	LOT	20	1621	DESERT FORT STREET	N/S	PUBLIC STREET
		21	1625			
		22	1629			
		23	1701			
		24	1705			
		25	1709			
		26	1713			
BLOCK 4	LOT	27	8425	WILLOWLEAF COURT	E/W	PUBLIC STREET
		28	8429			
		29	8433			
		30	8437			
BLOCK 4	LOT	31	8432	WILLOWLEAF COURT	E/W	PUBLIC STREET
		32	8424			
		33	8420			
		34	8416			
		35	8412			
		36	8408			
		37	8404			
		38	8400			

STREET WITH NO ADDRESSES: EAGLE EYE AVENUE E/W PUBLIC STREET  
GREAT BASIN PLACE E/W PUBLIC STREET  
OLIVE CANYON DRIVE E/W PUBLIC STREET

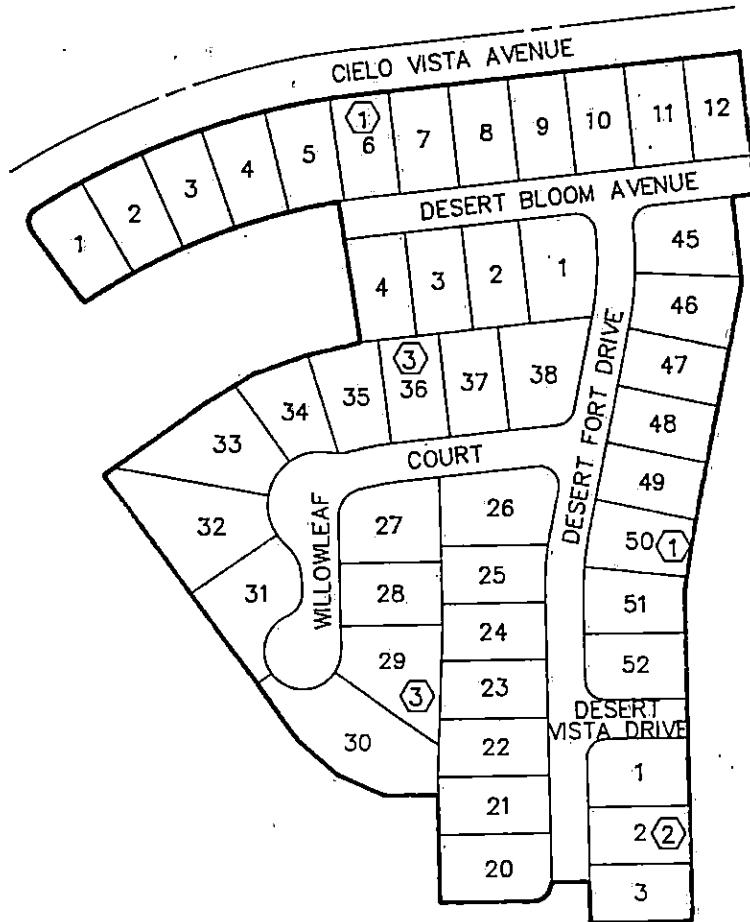
CITY OF LAS VEGAS  
DEPARTMENT OF COMMUNITY  
PLANNING & DEVELOPMENT

*KCW*  
KYLE C. WALTON, SENIOR PLANNER

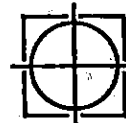
MASTER SUBDIVISION ADDRESS: 8431 CIELO VISTA AVENUE

KCW/dr

# LA MIRADA UNIT 2



SCALE: 1" = 200'



**ESI** ENGINEERS AND SURVEYORS INC.  
PLANNERS • CONSULTING ENGINEERS • SURVEYORS

7018 W. CHARLESTON BLVD. • LAS VEGAS, NEVADA 89117 • 17021 363-6415

JULY 13, 1994

FIRE MAP #2217::81  
200 MAP:L-21-7

BLOCK 1	LOT	1	8432	DESERT QUAIL DRIVE	E/W	PUBLIC STREET
		2	8428			
		3	8424			
		4	8420			
		5	8416			
		6	8412			
		7	8408			
		8	8404			
		9	8400			
		10	8328			
		11	8324			
		12	8320			
BLOCK 1	LOT	45	1732	DESERT FORT STREET	N/S	PUBLIC STREET
		46	1728			
		47	1724			
		48	1720			
		49	1716			
		50	1712			
		51	1708			
		52	1700			
BLOCK 2	LOT	1	1628	DESERT FORT STREET	N/S	PUBLIC STREET
		2	1624			
		3	1620			
BLOCK 4	LOT	1	8401	DESERT QUAIL DRIVE	E/W	PUBLIC STREET
		2	8405			
		3	8409			
		4	8413			
BLOCK 4	LOT	20	1621	DESERT FORT STREET	N/S	PUBLIC STREET
		21	1625			
		22	1629			
		23	1701			
		24	1705			
		25	1709			
BLOCK 4	LOT	27	8425	WILLOWLEAF COURT	E/W	PUBLIC STREET
		28	8429			
		29	8433			
		30	8437			
BLOCK 4	LOT	31	8432	WILLOWLEAF COURT	E/W	PUBLIC STREET
		32	8424			
		33	8420			
		34	8416			
		35	8412			
		36	8408			
		37	8404			
		38	8400			

STREET WITH NO ADDRESSES: EAGLE EYE AVENUE E/W PUBLIC STREET  
GREAT BASIN PLACE E/W PUBLIC STREET  
OLIVE CANYON DRIVE E/W PUBLIC STREET

CITY OF LAS VEGAS  
DEPARTMENT OF COMMUNITY  
PLANNING & DEVELOPMENT  
*KCW*  
KYLE C. WALTON, SENIOR PLANNER

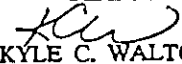
MASTER SUBDIVISION ADDRESS: 8431 CIELO VISTA AVENUE KCW/dr

JULY 13, 1994

FIRE MAP #2217::81  
200 MAP:L-21-7

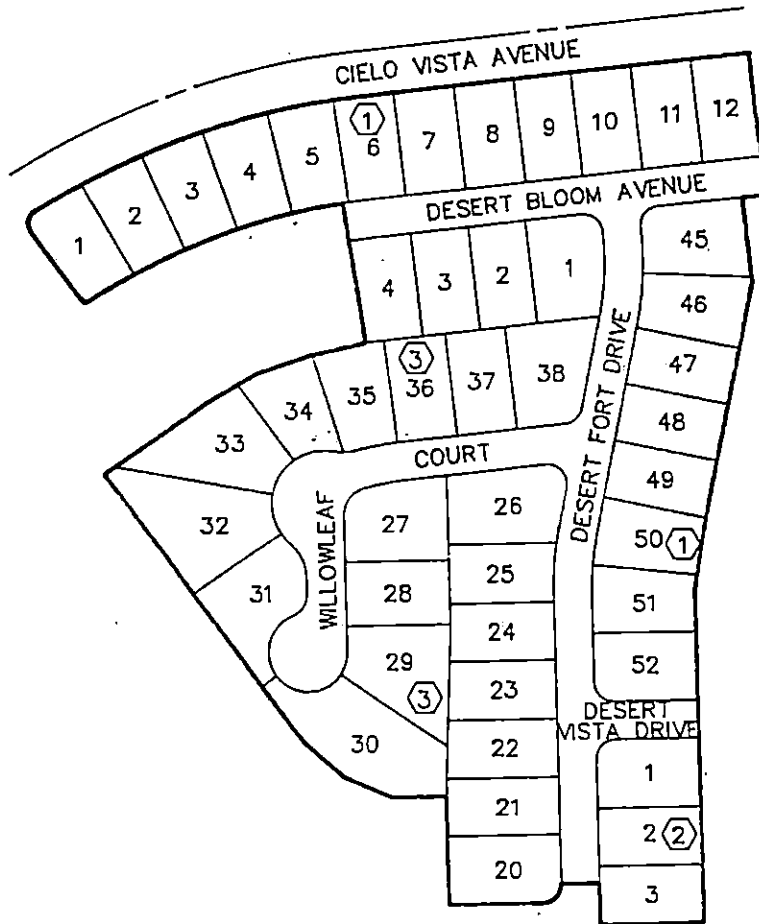
BLOCK 1	LOT	1	8432	DESERT QUAIL DRIVE	E/W	PUBLIC STREET
		2	8428			
		3	8424			
		4	8420			
		5	8416			
		6	8412			
		7	8408			
		8	8404			
		9	8400			
		10	8328			
		11	8324			
		12	8320			
BLOCK 1	LOT	45	1732	DESERT FORT STREET	N/S	PUBLIC STREET
		46	1728			
		47	1724			
		48	1720			
		49	1716			
		50	1712			
		51	1708			
		52	1700			
BLOCK 2	LOT	1	1628	DESERT FORT STREET	N/S	PUBLIC STREET
		2	1624			
		3	1620			
BLOCK 4	LOT	1	8401	DESERT QUAIL DRIVE	E/W	PUBLIC STREET
		2	8405			
		3	8409			
		4	8413			
BLOCK 4	LOT	20	1621	DESERT FORT STREET	N/S	PUBLIC STREET
		21	1625			
		22	1629			
		23	1701			
		24	1705			
		25	1709			
		26	1713			
BLOCK 4	LOT	27	8425	WILLOWLEAF COURT	E/W	PUBLIC STREET
		28	8429			
		29	8433			
		30	8437			
BLOCK 4	LOT	31	8432	WILLOWLEAF COURT	E/W	PUBLIC STREET
		32	8424			
		33	8420			
		34	8416			
		35	8412			
		36	8408			
		37	8404			
		38	8400			

STREET WITH NO ADDRESSES: EAGLE EYE AVENUE E/W PUBLIC STREET  
 GREAT BASIN PLACE E/W PUBLIC STREET  
 OLIVE CANYON DRIVE E/W PUBLIC STREET

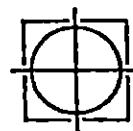
CITY OF LAS VEGAS  
 DEPARTMENT OF COMMUNITY  
 PLANNING & DEVELOPMENT  
  
 KYLE C. WALTON, SENIOR PLANNER

MASTER, SUBDIVISION ADDRESS: 8431 CIELO VISTA AVENUE KCW/dr

# LA MIRADA UNIT 2



SCALE: 1" = 200'



**ESI** ENGINEERS AND SURVEYORS INC.  
PLANNERS • CONSULTING ENGINEERS • SURVEYORS

7018 W. CHARLESTON BLVD. • LAS VEGAS, NEVADA 89127 • 17021363-643