

SPRING MOUNTAIN RANCH UNIT 7

Recorded in Book 87 Page 75 of Plats

200 Scale Map Location: G-8-7

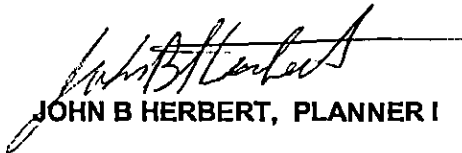
Fire Dept. District Map # 1316:84, 85

MASTER SITE ADDRESS: 8127 N. EL CAPITAN WAY

BLOCK 7	LOT	201	8804	CROOKED SHELL AVE	EW	PRIVATE STREET
		202	8808			
		203	8812			
		204	8816			
		205	8820			
		206	8824			
		207	8828			
		208	8832			
		209	8836			
		210	8840			
		211	8900			
		212	8904			
		213	8908			
		214	8912			
BLOCK 7	LOT	243	8913	MEDICINE WHEEL AVE	EW	PRIVATE STREET
		244	8909			
		245	8905			
		246	8901			
		247	8841			
		248	8837			
		249	8833			
		250	8829			
		251	8825			
		252	8821			
		253	8817			
		254	8813			
		255	8809			
		256	8805			
Common Area	7A	8918	CROOKED SHELL AVE	EW	PRIVATE STREET	
Common Area	7B	8122	GOUCHO FLATS ST	N/S	PRIVATE STREET	

ORIGINAL DATE: 1/04/1999

CITY OF LAS VEGAS
PLANNING & DEVELOPMENT DEPARTMENT


JOHN B HERBERT, PLANNER I

SPRING MOUNTAIN RANCH UNIT 7

Recorded in Book 87 Page 75 of Plats

200 Scale Map Location: G-8-7

Fire Dept. District Map # 1316:84, 85

MASTER SITE ADDRESS: 8127 N. EL CAPITAN WAY

BLOCK 7	LOT	201	8804	CROOKED SHELL AVE	E/W	PRIVATE STREET
		202	8808			
		203	8812			
		204	8816			
		205	8820			
		206	8824			
		207	8828			
		208	8832			
		209	8836			
		210	8840			
		211	8900			
		212	8904			
		213	8908			
		214	8912			
BLOCK 7	LOT	243	8913	MEDICINE WHEEL AVE	E/W	PRIVATE STREET
		244	8909			
		245	8905			
		246	8901			
		247	8841			
		248	8837			
		249	8833			
		250	8829			
		251	8825			
		252	8821			
		253	8817			
		254	8813			
		255	8809			
		256	8805			
Common Area		7A	8918	CROOKED SHELL AVE	E/W	PRIVATE STREET
Common Area		7B	8122	GOUCHO FLATS ST	N/S	PRIVATE STREET

ORIGINAL DATE: 1/04/1999

**CITY OF LAS VEGAS
PLANNING & DEVELOPMENT DEPARTMENT**


JOHN B HERBERT, PLANNER I

SPRING MOUNTAIN RANCH UNIT 7

Recorded in Book 87 Page 75 of Plats

200 Scale Map Location: G-8-7

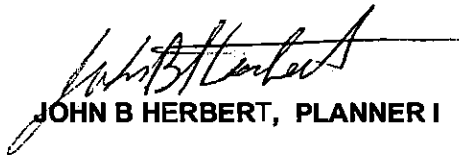
Fire Dept. District Map # 1316:84, 85

MASTER SITE ADDRESS: 8127 N. EL CAPITAN WAY

BLOCK 7	LOT	201	8804	CROOKED SHELL AVE	E/W	PRIVATE STREET
		202	8808			
		203	8812			
		204	8816			
		205	8820			
		206	8824			
		207	8828			
		208	8832			
		209	8836			
		210	8840			
		211	8900			
		212	8904			
		213	8908			
		214	8912			
BLOCK 7	LOT	243	8913	MEDICINE WHEEL AVE	E/W	PRIVATE STREET
		244	8909			
		245	8905			
		246	8901			
		247	8841			
		248	8837			
		249	8833			
		250	8829			
		251	8825			
		252	8821			
		253	8817			
		254	8813			
		255	8809			
		256	8805			
Common Area		7A	8918	CROOKED SHELL AVE	E/W	PRIVATE STREET
Common Area		7B	8122	GOUCHO FLATS ST	N/S	PRIVATE STREET

ORIGINAL DATE: 1/04/1999

CITY OF LAS VEGAS
PLANNING & DEVELOPMENT DEPARTMENT


JOHN B HERBERT, PLANNER I

SPRING MOUNTAIN RANCH UNIT 7

Recorded in Book 87 Page 75 of Plats

200 Scale Map Location: G-8-7

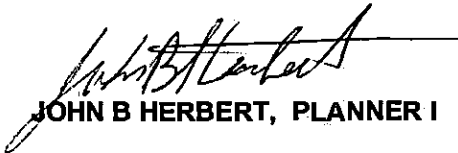
Fire Dept. District Map # 1316:84, 85

MASTER SITE ADDRESS: 8127 N. EL CAPITAN WAY

BLOCK 7	LOT	201	8804	CROOKED SHELL AVE	E/W	PRIVATE STREET
		202	8808			
		203	8812			
		204	8816			
		205	8820			
		206	8824			
		207	8828			
		208	8832			
		209	8836			
		210	8840			
		211	8900			
		212	8904			
		213	8908			
		214	8912			
BLOCK 7	LOT	243	8913	MEDICINE WHEEL AVE	E/W	PRIVATE STREET
		244	8909			
		245	8905			
		246	8901			
		247	8841			
		248	8837			
		249	8833			
		250	8829			
		251	8825			
		252	8821			
		253	8817			
		254	8813			
		255	8809			
		256	8805			
Common Area		7A	8918	CROOKED SHELL AVE	E/W	PRIVATE STREET
Common Area		7B	8122	GOUCHO FLATS ST	N/S	PRIVATE STREET

ORIGINAL DATE: 1/04/1999

CITY OF LAS VEGAS
PLANNING & DEVELOPMENT DEPARTMENT


JOHN B HERBERT, PLANNER I



CONSULTING ENGINEERS • PLANNERS • SURVEYORS
PROVIDING QUALITY PROFESSIONAL
SERVICES SINCE 1960

January 7, 1999
W.O. #5069-1(7)

Rita M. Lumos, P.L.S.
City of Las Vegas Surveyor

Document: CERTIFICATE OF AMENDMENT - SPRING MOUNTAIN RANCH -
UNIT 7; BOOK 87 / PAGE 75.

Legal

Description: BEING A PORTION OF LOT 7 OF SPRING MOUNTAIN RANCH -
OVERALL: BOOK 81 OF PLATS, PAGE 22, LOCATED IN THE
SOUTH HALF (S 1/2) OF THE SOUTHWEST QUARTER (SW 1/4)
OF SECTION 8, TOWNSHIP 19 SOUTH, RANGE 60 EAST, M.D.M.,
CITY OF LAS VEGAS, CLARK COUNTY, NEVADA.

Recording


Date: 01/04/99

Caption: The purpose of this Certificate of Amendment is to correct the spelling of
a street name:

“Croked Shell Avenue” should read as “**Crooked Shell Avenue**”.

This document supersedes the original recorded document.

I do hereby declare that this correction does not change the physical location of any
survey monument, property line, or boundary line.




Anthony Zicari, P.L.S.
P.L.S. #11449

January 7, 1999
Page 2 of 2

W.O.#5069-1(7)

City of Las Vegas Surveyor's Certificate

I hereby certify that I have examined the Certificate of Amendment and that the changes to the original document specified therein are provided for in the applicable sections of N.R.S. 278.010 to 278.630 inclusive, N.R.S. 625.340 to 625.380 inclusive, and local ordinances adopted pursuant thereto, and I am satisfied that this Certificate of Amendment so amends or corrects the document as to make it technically correct.


Rita M. Lumos, P.L.S. 1/7/99
City of Las Vegas Surveyor
P.L.S. #5094

WHEN RECORDED, MAIL TO:

**VTN NEVADA
2727 S. RAINBOW BLVD.
LAS VEGAS, NV. 89146**

(W.O.#5069-1(7))

CLARK COUNTY, NEVADA			
JUDITH A. VANDEVER, RECORDER			
RECORDED AT REQUEST OF:			
VTN NEVADA			
01-07-99	09:54	TML	2
BOOK: 990107	INST: 00789		
FEE: 8.00	RPTT: .00		
CA PLAT			
CONFORMED COPY-HAS NOT BEEN COMPARED TO THE ORIGINAL			

