

SPRING MOUNTAIN RANCH UNIT 6

Recorded in Book 86 Page 97 of Plats

200 Scale Map Location: G-8-7

Fire Dept. District Map # 1316:83

MASTER SITE ADDRESS: 8103 CUBBY HOLE ST

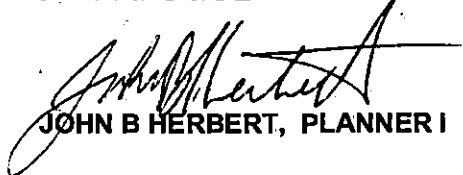
BLOCK 6	LOT	156	8924	ACKERMAN AVE	E/W	PUBLIC STREET
		157	8928			
		158	8932			
		159	8936			
		160	8940			
		161	9000			
		162	9004			
		163	9008			
		164	9012			
		165	9016			
		166	9020			
		167	9024			

BLOCK 6	LOT	171	9037	CROOKED SHELL AVE	E/W	PRIVATE STREET
		172	9033			
		173	9029			
		174	9025			
		175	9021			
		176	9017			
		177	9013			
		178	9009			
		179	9005			
		180	9001			
		181	8941			
		182	8937			
		183	8933			
		184	8929			
		185	8925			

Common Area	6A	8111	CUBBY HOLE ST	N/S	PRIVATE STREET
-------------	----	------	---------------	-----	----------------

ORIGINAL DATE: 11/03/1998

**CITY OF LAS VEGAS
PLANNING & DEVELOPMENT DEPARTMENT**


JOHN B HERBERT, PLANNER I

SPRING MOUNTAIN RANCH UNIT 6

Recorded in Book 86 Page 97 of Plats

200 Scale Map Location: G-8-7

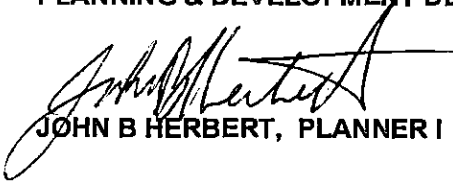
Fire Dept. District Map # 1316:83

MASTER SITE ADDRESS: 8103 CUBBY HOLE ST

BLOCK 6	LOT	156	8924	ACKERMAN AVE	E/W	PUBLIC STREET
		157	8928			
		158	8932			
		159	8936			
		160	8940			
		161	9000			
		162	9004			
		163	9008			
		164	9012			
		165	9016			
		166	9020			
		167	9024			
BLOCK 6	LOT	171	9037	CROOKED SHELL AVE	E/W	PRIVATE STREET
		172	9033			
		173	9029			
		174	9025			
		175	9021			
		176	9017			
		177	9013			
		178	9009			
		179	9005			
		180	9001			
		181	8941			
		182	8937			
		183	8933			
		184	8929			
		185	8925			
Common Area		6A	8111	CUBBY HOLE ST	N/S	PRIVATE STREET

ORIGINAL DATE: 11/03/1998

CITY OF LAS VEGAS
PLANNING & DEVELOPMENT DEPARTMENT


JOHN B HERBERT, PLANNER I

SPRING MOUNTAIN RANCH UNIT 6

Recorded in Book 86 Page 97 of Plats

200 Scale Map Location: G-8-7

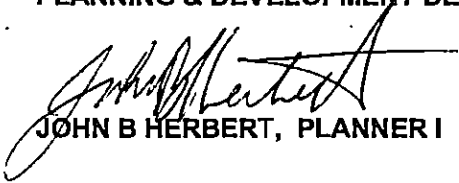
Fire Dept. District Map # 1316:83

MASTER SITE ADDRESS: 8103 CUBBY HOLE ST

BLOCK 6	LOT	156	8924	ACKERMAN AVE	E/W	PUBLIC STREET
		157	8928			
		158	8932			
		159	8936			
		160	8940			
		161	9000			
		162	9004			
		163	9008			
		164	9012			
		165	9016			
		166	9020			
		167	9024			
BLOCK 6	LOT	171	9037	CROOKED SHELL AVE	E/W	PRIVATE STREET
		172	9033			
		173	9029			
		174	9025			
		175	9021			
		176	9017			
		177	9013			
		178	9009			
		179	9005			
		180	9001			
		181	8941			
		182	8937			
		183	8933			
		184	8929			
		185	8925			
Common Area		6A	8111	CUBBY HOLE ST	N/S	PRIVATE STREET

ORIGINAL DATE: 11/03/1998

**CITY OF LAS VEGAS
PLANNING & DEVELOPMENT DEPARTMENT**


JOHN B HERBERT, PLANNER I

SPRING MOUNTAIN RANCH UNIT 6

Recorded in Book 86 Page 97 of Plats

200 Scale Map Location: G-8-7

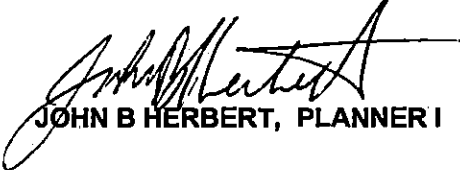
Fire Dept. District Map # 1316:83

MASTER SITE ADDRESS: 8103 CUBBY HOLE ST

BLOCK 6	LOT	156	8924	ACKERMAN AVE	E/W	PUBLIC STREET
		157	8928			
		158	8932			
		159	8936			
		160	8940			
		161	9000			
		162	9004			
		163	9008			
		164	9012			
		165	9016			
		166	9020			
		167	9024			
BLOCK 6	LOT	171	9037	CROOKED SHELL AVE	E/W	PRIVATE STREET
		172	9033			
		173	9029			
		174	9025			
		175	9021			
		176	9017			
		177	9013			
		178	9009			
		179	9005			
		180	9001			
		181	8941			
		182	8937			
		183	8933			
		184	8929			
		185	8925			
Common Area	6A	8111		CUBBY HOLE ST	N/S	PRIVATE STREET

ORIGINAL DATE: 11/03/1998

CITY OF LAS VEGAS
PLANNING & DEVELOPMENT DEPARTMENT


JOHN B HERBERT, PLANNER I

