


TROPICS - PHASE 1

FIRE MAP #2317::44,54
200 MAP:L-28-3

OCTOBER 12, 1993

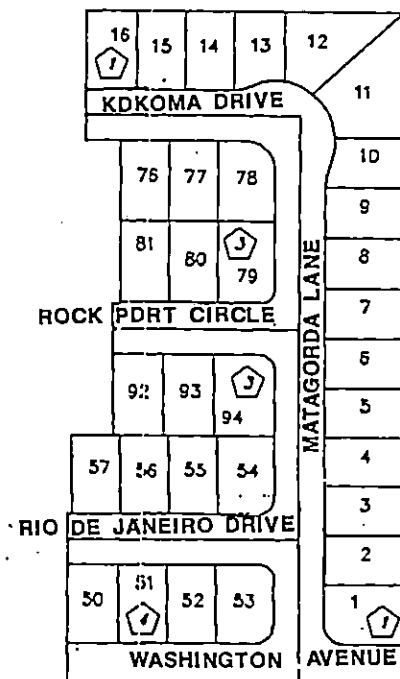
| | | | | | | |
|---------|-----|----|------|----------------------|-----|---------------|
| BLOCK 1 | LOT | 1 | 900 | MATAGORDA LANE | N/S | PUBLIC STREET |
| | | 2 | 904 | | | |
| | | 3 | 908 | | | |
| | | 4 | 912 | | | |
| | | 5 | 916 | | | |
| | | 6 | 920 | | | |
| | | 7 | 1000 | | | |
| | | 8 | 1004 | | | |
| | | 9 | 1008 | | | |
| | | 10 | 1012 | | | |
| | | 11 | 1016 | | | |
| BLOCK 1 | LOT | 12 | 8036 | KOKOMA DRIVE | E/W | PUBLIC STREET |
| | | 13 | 8040 | | | |
| | | 14 | 8044 | | | |
| | | 15 | 8048 | | | |
| | | 16 | 8052 | | | |
| BLOCK 3 | LOT | 54 | 8040 | RIO DE JANEIRO DRIVE | E/W | PUBLIC STREET |
| | | 55 | 8044 | | | |
| | | 56 | 8048 | | | |
| | | 57 | 8052 | | | |
| BLOCK 3 | LOT | 76 | 8049 | KOKOMA DRIVE | E/W | PUBLIC STREET |
| | | 77 | 8045 | | | |
| | | 78 | 8041 | | | |
| BLOCK 3 | LOT | 79 | 8040 | ROCK PORT CIRCLE | E/W | PUBLIC STREET |
| | | 80 | 8044 | | | |
| | | 81 | 8048 | | | |
| | | 92 | 8049 | | | |
| | | 93 | 8045 | | | |
| | | 94 | 8041 | | | |
| BLOCK 4 | LOT | 50 | 8053 | RIO DE JANEIRO DRIVE | E/W | PUBLIC STREET |
| | | 51 | 8049 | | | |
| | | 52 | 8045 | | | |
| | | 53 | 8041 | | | |

CITY OF LAS VEGAS
DEPARTMENT OF COMMUNITY
PLANNING & DEVELOPMENT

 JOHN B. HERBERT
PLANNING ASSISTANT

MASTER SUBDIVISION ADDRESS: 8050 W. WASHINGTON AVENUE

JBH/dr




TROPICS - PHASE 1

FIRE MAP #2317::44,54
200 MAP:L-28-3

OCTOBER 12, 1993

| | | | | | | |
|---------|-----|----|------|----------------------|-----|---------------|
| BLOCK 1 | LOT | 1 | 900 | MATAGORDA LANE | N/S | PUBLIC STREET |
| | | 2 | 904 | | | |
| | | 3 | 908 | | | |
| | | 4 | 912 | | | |
| | | 5 | 916 | | | |
| | | 6 | 920 | | | |
| | | 7 | 1000 | | | |
| | | 8 | 1004 | | | |
| | | 9 | 1008 | | | |
| | | 10 | 1012 | | | |
| | | 11 | 1016 | | | |
| BLOCK 1 | LOT | 12 | 8036 | KOKOMA DRIVE | E/W | PUBLIC STREET |
| | | 13 | 8040 | | | |
| | | 14 | 8044 | | | |
| | | 15 | 8048 | | | |
| | | 16 | 8052 | | | |
| BLOCK 3 | LOT | 54 | 8040 | RIO DE JANEIRO DRIVE | E/W | PUBLIC STREET |
| | | 55 | 8044 | | | |
| | | 56 | 8048 | | | |
| | | 57 | 8052 | | | |
| BLOCK 3 | LOT | 76 | 8049 | KOKOMA DRIVE | E/W | PUBLIC STREET |
| | | 77 | 8045 | | | |
| | | 78 | 8041 | | | |
| BLOCK 3 | LOT | 79 | 8040 | ROCK PORT CIRCLE | E/W | PUBLIC STREET |
| | | 80 | 8044 | | | |
| | | 81 | 8048 | | | |
| | | 92 | 8049 | | | |
| | | 93 | 8045 | | | |
| | | 94 | 8041 | | | |
| BLOCK 4 | LOT | 50 | 8053 | RIO DE JANEIRO DRIVE | E/W | PUBLIC STREET |
| | | 51 | 8049 | | | |
| | | 52 | 8045 | | | |
| | | 53 | 8041 | | | |

CITY OF LAS VEGAS
DEPARTMENT OF COMMUNITY
PLANNING & DEVELOPMENT

 JOHN B. HERBERT
PLANNING ASSISTANT

MASTER SUBDIVISION ADDRESS: 8050 W. WASHINGTON AVENUE

JBH/dr

