


SANTA FE - PHASE 1

DECEMBER 18, 1992

FIRE MAP #2217::76  
200 MAP: L-21-6,8

BLOCK 1	LOT	1	7928	SIERRA LARGO DRIVE	E/W	PUBLIC STREET
		2	7924			
		3	7920			
		4	7916			
		5	7912			
		6	7908			
		7	7904			
BLOCK 1	LOT	8	1756	MATADOR WAY	N/S	PUBLIC STREET
		9	1752			
		10	1748			
		11	1744			
		12	1740			
		13	1736			
		14	1732			
		15	1728			
		16	1724			
		17	1720			
		18	1716			
		19	1712			
		20	1708			
		21	1704			
		22	1700			
BLOCK 1	LOT	23	7901	POTTERY CREEK DRIVE	E/W	PUBLIC STREET
		24	7905			
		25	7909			
BLOCK 3	LOT	76	7937	SIERRA LARGO DRIVE	E/W	PUBLIC STREET
		77	7933			
		78	7929			
		79	7925			
		80	7917			
		81	7913			
		82	7909			
		83	7905			
		84	7901			
BLOCK 3	LOT	85	7900	VERDE SPRINGS DRIVE	E/W	PUBLIC STREET
		86	7904			
BLOCK 5	LOT	148	1725	MATADOR WAY	N/S	PUBLIC STREET
		149	1721			
		150	1717			
		151	1713			
		152	1709			
		153	1705			
COMMON AREAS:						
	LOT	A	7934	SIERRA LARGO DRIVE	E/W	PUBLIC STREET
		B	7930			
	LOT	C	1758	MATADOR WAY	N/S	PUBLIC STREET
	LOT	D	7907	POTTERY CREEK DRIVE	E/W	PUBLIC STREET
STREET WITH NO ADDRESSES:						
				BISCAYNE HILL WAY	N/S	PUBLIC STREET

CITY OF LAS VEGAS  
DEPARTMENT OF COMMUNITY PLANNING  
AND DEVELOPMENT

 MATT PINJUV, PLANNER

MASTER SUBDIVISION ADDRESS;  
8011 CIELO VISTA AVENUE


SANTA FE - PHASE 1

DECEMBER 18, 1992

FIRE MAP #2217::76  
200 MAP: L-21-6,8

BLOCK 1	LOT	1	7928	SIERRA LARGO DRIVE	E/W	PUBLIC STREET
		2	7924			
		3	7920			
		4	7916			
		5	7912			
		6	7908			
		7	7904			
BLOCK 1	LOT	8	1756	MATADOR WAY	N/S	PUBLIC STREET
		9	1752			
		10	1748			
		11	1744			
		12	1740			
		13	1736			
		14	1732			
		15	1728			
		16	1724			
		17	1720			
		18	1716			
		19	1712			
		20	1708			
		21	1704			
		22	1700			
BLOCK 1	LOT	23	7901	POTTERY CREEK DRIVE	E/W	PUBLIC STREET
		24	7905			
		25	7909			
BLOCK 3	LOT	76	7937	SIERRA LARGO DRIVE	E/W	PUBLIC STREET
		77	7933			
		78	7929			
		79	7925			
		80	7917			
		81	7913			
		82	7909			
		83	7905			
		84	7901			
BLOCK 3	LOT	85	7900	VERDE SPRINGS DRIVE	E/W	PUBLIC STREET
		86	7904			
BLOCK 5	LOT	148	1725	MATADOR WAY	N/S	PUBLIC STREET
		149	1721			
		150	1717			
		151	1713			
		152	1709			
		153	1705			
COMMON AREAS:						
	LOT	A	7934	SIERRA LARGO DRIVE	E/W	PUBLIC STREET
		B	7930			
	LOT	C	1758	MATADOR WAY	N/S	PUBLIC STREET
	LOT	D	7907	POTTERY CREEK DRIVE	E/W	PUBLIC STREET
STREET WITH NO ADDRESSES:						
				BISCAYNE HILL WAY	N/S	PUBLIC STREET

CITY OF LAS VEGAS  
DEPARTMENT OF COMMUNITY PLANNING  
AND DEVELOPMENT

 MATT PINJUV, PLANNER

MASTER SUBDIVISION ADDRESS;  
8011 CIELO VISTA AVENUE

SANTA FE - PHASE 1

DECEMBER 18, 1992


FIRE MAP #2217::76  
200 MAP: L-21-6,8

BLOCK 1	LOT	1	7928	SIERRA LARGO DRIVE	E/W	PUBLIC STREET
		2	7924			
		3	7920			
		4	7916			
		5	7912			
		6	7908			
		7	7904			
BLOCK 1	LOT	8	1756	MATADOR WAY	N/S	PUBLIC STREET
		9	1752			
		10	1748			
		11	1744			
		12	1740			
		13	1736			
		14	1732			
		15	1728			
		16	1724			
		17	1720			
		18	1716			
		19	1712			
		20	1708			
		21	1704			
		22	1700			
BLOCK 1	LOT	23	7901	POTTERY CREEK DRIVE	E/W	PUBLIC STREET
		24	7905			
		25	7909			
BLOCK 3	LOT	76	7937	SIERRA LARGO DRIVE	E/W	PUBLIC STREET
		77	7933			
		78	7929			
		79	7925			
		80	7917			
		81	7913			
		82	7909			
		83	7905			
		84	7901			
BLOCK 3	LOT	85	7900	VERDE SPRINGS DRIVE	E/W	PUBLIC STREET
		86	7904			
BLOCK 5	LOT	148	1725	MATADOR WAY	N/S	PUBLIC STREET
		149	1721			
		150	1717			
		151	1713			
		152	1709			
		153	1705			
COMMON AREAS:						
	LOT	A	7934	SIERRA LARGO DRIVE	E/W	PUBLIC STREET
		B	7930			
	LOT	C	1758	MATADOR WAY	N/S	PUBLIC STREET
	LOT	D	7907	POTTERY CREEK DRIVE	E/W	PUBLIC STREET

STREET WITH NO ADDRESSES:

BISCAYNE HILL WAY N/S PUBLIC STREET

CITY OF LAS VEGAS  
DEPARTMENT OF COMMUNITY PLANNING  
AND DEVELOPMENT

 MATT PINJUV, PLANNER

MASTER SUBDIVISION ADDRESS;

8011 CIELO VISTA AVENUE

SANTA FE - PHASE 1

DECEMBER 18, 1992

FIRE MAP #2217::76  
200 MAP: L-21-6,8

=====

BLOCK 1	LOT	1	7928	SIERRA LARGO DRIVE	E/W	PUBLIC STREET
		2	7924			
		3	7920			
		4	7916			
		5	7912			
		6	7908			
		7	7904			

BLOCK 1	LOT	8	1756	MATADOR WAY	N/S	PUBLIC STREET
		9	1752			
		10	1748			
		11	1744			
		12	1740			
		13	1736			
		14	1732			
		15	1728			
		16	1724			
		17	1720			
		18	1716			
		19	1712			
		20	1708			
		21	1704			
		22	1700			

BLOCK 1	LOT	23	7901	POTTERY CREEK DRIVE	E/W	PUBLIC STREET
		24	7905			
		25	7909			

BLOCK 3	LOT	76	7937	SIERRA LARGO DRIVE	E/W	PUBLIC STREET
		77	7933			
		78	7929			
		79	7925			
		80	7917			
		81	7913			
		82	7909			
		83	7905			
		84	7901			

BLOCK 3	LOT	85	7900	VERDE SPRINGS DRIVE	E/W	PUBLIC STREET
		86	7904			

BLOCK 5	LOT	148	1725	MATADOR WAY	N/S	PUBLIC STREET
		149	1721			
		150	1717			
		151	1713			
		152	1709			
		153	1705			

COMMON AREAS:

LOT	A	7934	SIERRA LARGO DRIVE	E/W	PUBLIC STREET
	B	7930			
LOT	C	1758	MATADOR WAY	N/S	PUBLIC STREET
LOT	D	7907	POTTERY CREEK DRIVE	E/W	PUBLIC STREET

STREET WITH NO ADDRESSES:

BISCAYNE HILL WAY	N/S	PUBLIC STREET
-------------------	-----	---------------

CITY OF LAS VEGAS  
DEPARTMENT OF COMMUNITY PLANNING  
AND DEVELOPMENT

*MP* MATT PINJUV, PLANNER

MASTER SUBDIVISION ADDRESS;

8011 CIELO VISTA AVENUE