

THE WILLOWS @ ELKHORN SPRINGS – UNIT 1

Recorded in Book 95 Page 17 of Plats

200 Scale Map Location: G-16-5

Fire Dept. District Map # 1417:15, 16; 25, 26

MASTER SITE ADDRESS: 7950 N. CIMARRON RD


BLOCK 1	LOT	1	7901	SOARING BROOK ST	N/S	PRIVATE STREET
		2	7905			
		3	7909			
		4	7913			
		5	7917			
		6	7921			
		7	7925			
BLOCK 1	LOT	8	7928	BRENT LEAF AVE	E/W	PRIVATE STREET
		9	7924			
		10	7920			
		11	7916			
		12	7908			
		13	7904			
		14	7830			
BLOCK 2	LOT	43	7905	BROOKFIELD COVE AVE	E/W	PRIVATE STREET
		44	7909			
		45	7913			
		46	7917			
		47	7921			
		48	7925			
BLOCK 2	LOT	49	7835	SOARING BROOK ST	N/S	PRIVATE STREET
		50	7839			
		51	7843			
		52	7847			
BLOCK 3	LOT	53	7840	SOARING BROOK ST	N/S	PRIVATE STREET
		54	7844			
		55	7848			
		56	7852			
		57	7912			
		58	7916			
BLOCK 3	LOT	59	7925	BRENT LEAF AVE	E/W	PRIVATE STREET
		60	7921			
		61	7917			
		62	7913			
		63	7909			
		64	7905			
		65	7901			
		66	7833			
		67	7829			
BLOCK 3	LOT	83	7832	LONESOME HARBOR AVE	E/W	PRIVATE STREET
BLOCK 3	LOT	84	7873	RUSSLING LEAF DR	E/W	PRIVATE STREET
		85	7869			

THE WILLOWS @ ELKHORN SPRINGS – UNIT 1

BLOCK 3	LOT	86	7861	RUSSLING LEAF DR	E/W	PRIVATE STREET
		87	7857			
		88	7853			
		89	7849			
		90	7845			
		91	7841			
BLOCK 4	LOT	92	7840	RUSSLING LEAF DR	E/W	PRIVATE STREET
		93	7844			
		94	7852			
		95	7858			
		96	7862			
		97	7866			
BLOCK 4	LOT	98	7833	LONESOME HARBOR AVE	E/W	PRIVATE STREET
Common Area	A	7840	N	CIMARRON RD	N/S	PUBLIC STREET
Common Area	B	7958		YORK HARBOR AVE	E/W	PRIVATE STREET
	C	7952				
Common Area	D	7950	N	CIMARRON RD	N/S	PUBLIC STREET
Common Area	E	7907		GRAND TETON DR	E/W	PUBLIC STREET
Common Area	F	7906		SOARING BROOK ST	N/S	PRIVATE STREET

ORIGINAL DATE: 6/15/2000

CITY OF LAS VEGAS
PLANNING & DEVELOPMENT DEPARTMENT



DAVID BRATCHER, PLANNER II

THE WILLOWS @ ELKHORN SPRINGS – UNIT 1

Recorded in Book 95 Page 17 of Plats

200 Scale Map Location: G-16-5

Fire Dept. District Map # 1417:15, 16; 25, 26

MASTER SITE ADDRESS: 7950 N. CIMARRON RD

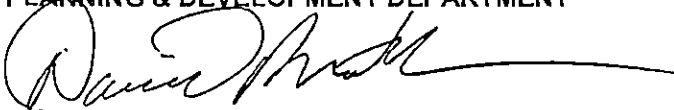
BLOCK 1	LOT	1	7901	SOARING BROOK ST	N/S	PRIVATE STREET
		2	7905			
		3	7909			
		4	7913			
		5	7917			
		6	7921			
		7	7925			
BLOCK 1	LOT	8	7928	BRENT LEAF AVE	E/W	PRIVATE STREET
		9	7924			
		10	7920			
		11	7916			
		12	7908			
		13	7904			
		14	7830			
BLOCK 2	LOT	43	7905	BROOKFIELD COVE AVE	E/W	PRIVATE STREET
		44	7909			
		45	7913			
		46	7917			
		47	7921			
		48	7925			
BLOCK 2	LOT	49	7835	SOARING BROOK ST	N/S	PRIVATE STREET
		50	7839			
		51	7843			
		52	7847			
BLOCK 3	LOT	53	7840	SOARING BROOK ST	N/S	PRIVATE STREET
		54	7844			
		55	7848			
		56	7852			
		57	7912			
		58	7916			
BLOCK 3	LOT	59	7925	BRENT LEAF AVE	E/W	PRIVATE STREET
		60	7921			
		61	7917			
		62	7913			
		63	7909			
		64	7905			
		65	7901			
		66	7833			
		67	7829			
BLOCK 3	LOT	83	7832	LONESOME HARBOR AVE	E/W	PRIVATE STREET
BLOCK 3	LOT	84	7873	RUSSLING LEAF DR	E/W	PRIVATE STREET
		85	7869			

THE WILLOWS @ ELKHORN SPRINGS – UNIT 1

BLOCK 3	LOT	86	7861	RUSSLING LEAF DR	E/W	PRIVATE STREET
		87	7857			
		88	7853			
		89	7849			
		90	7845			
		91	7841			
BLOCK 4	LOT	92	7840	RUSSLING LEAF DR	E/W	PRIVATE STREET
		93	7844			
		94	7852			
		95	7858			
		96	7862			
		97	7866			
BLOCK 4	LOT	98	7833	LONESOME HARBOR AVE	E/W	PRIVATE STREET
Common Area	A	7840	N	CIMARRON RD	N/S	PUBLIC STREET
Common Area	B	7958		YORK HARBOR AVE	E/W	PRIVATE STREET
	C	7952				
Common Area	D	7950	N	CIMARRON RD	N/S	PUBLIC STREET
Common Area	E	7907		GRAND TETON DR	E/W	PUBLIC STREET
Common Area	F	7906		SOARING BROOK ST	N/S	PRIVATE STREET

ORIGINAL DATE: 6/15/2000

CITY OF LAS VEGAS
PLANNING & DEVELOPMENT DEPARTMENT



DAVID BRATCHER, PLANNER II

20000804
00753

②



Land Planning
Land Surveying
Civil Engineering

CONSULTANTS, INC

CERTIFICATE OF AMENDMENT

July 27, 2000

CVL# 97-9029-12

Rita M. Lumos, PLS
City of Las Vegas Surveyor


DOCUMENT: The Willows @ Elkhorn Springs - Unit 1 A Common Interest Community, as shown in Book 95 of Plats, Page 17, Official Records, Clark County, Nevada.

Legal Description: Being a portion of the North half (N 1/2) of the Northeast Quarter (NE 1/4) Section 16, Township 19 South, Range 60 East, M.D.M., City of Las Vegas, Clark County, Nevada.

Recorded: June 15, 2000

It has been brought to my attention that the street name "MAPLE LEAF AVENUE" as shown in "DETAIL 1", sheet 2 of 4, on the recorded map of "THE WILLOWS @ ELKHORN SPRINGS - UNIT 1" is incorrect. The street should be "YORK HARBOR AVENUE". These changes do not change or purport to change the physical location of any survey monument, property line or boundary line.

Caesar A. Cano, P.L.S.
Nevada License No. 11175



I hereby certify that I have examined the Certificate of Amendment and that the changes to the original document specified therein are provided for in applicable sections of NRS 278.010 to 273.630, inclusive, NRS 265.380, inclusive, and local ordinances adopted pursuant thereto, and I am satisfied that this Certificate of Amendment so amends or corrects the document as to make it technically correct.

Rita M. Lumos 7/28/00

Rita M. Lumos, P.L.S.
Nevada License No. 5094

Return to:
CVL consultants
Hera Cohen
6280 S. Valley View
Suite #200U
LV, NV 89118

NV99905103/SURVEY/COA/UCOA



CLARK COUNTY, NEVADA
 JUDITH A. VANDEVER, RECORDER
 RECORDED AT REQUEST OF:
 CVL CONSULTANTS

28-04-2008 10:30 JMK 2
 OFFICIAL RECORDS
 BOOK 20002804 INST. 00753
 FEE 5.04 OPT. 80
 MAP TYPE PL BOOK/FREE 095/0017

