

**AMENDED PLAT OF A PORTION OF ASTORIA AT TOWN CENTER
NORTH - UNIT 1
(AMENDED)**

File Copy

Recorded in Book 140 Page 036 of Plats

MASTER SITE ADDRESS: 7700 N FORT APACHE RD

Fire Department District Map Numbers:

01416-31 01416-32 01416-42 01416-52 01416-53

<u>Block</u>	<u>Lot</u>	<u>Address</u>
1	481	7608 CANOPY CT
	482	7604
	483	7601
	484	7605
	485	7609
2	571	7753 BROADLOOM CT
	572	7757
	573	7761
	577	7753 LAMB SILK CT
	578	7757
	579	7761
	583	7753 TRENDS CT
	584	7757
	585	7761
	589	7753 VESTIBULE CT
	590	7757
	591	7761
	592	7760
	593	7756
	594	7752
5	950	7601 SCARLET TAPESTRY CT
	951	7605
	952	7609
	956	7601 AUBUSSON CT
	957	7605
	958	7609
	962	7601 HOMEMADE CT
	963	7605

**AMENDED PLAT OF A PORTION OF ASTORIA AT TOWN CENTER
NORTH - UNIT 1
(AMENDED)**

Recorded in Book 140 Page 036 of Plats

MASTER SITE ADDRESS: 7700 N FORT APACHE RD

Fire Department District Map Numbers:

01416-31 01416-32 01416-42 01416-52 01416-53

<u>Block</u>	<u>Lot</u>	<u>Address</u>
5	964	7609 HOMEMADE CT
	968	7601 REVEAL CT
	969	7605
	970	7609
	974	7605 BALUSTER CT
	975	7609
	6	988
989		9037
990		9033
991		9029 LACEY LANDING CT
992		9025
993		9021
7		1009
	1010	9036
	1011	9040
	1015	9029 HAZY HAVEN CT
	1016	9025
	1017	9021

Mark Rex, Planner I



ASTORIA AT TOWN CENTER NORTH - UNIT 1

Recorded in Book 119 Page 045 of Plats

MASTER SITE ADDRESS: 7700 N FORT APACHE RD.

File Copy

Fire Department District Map Numbers:

01416-31 01416-32 01416-41 01416-42 01416-51 01416-52 01416-53 01416-54 01416-55

<u>Block</u>	<u>Lot</u>	<u>Address</u>
1	486	7608 SEDA CT
	487	7604
	488	7600
	489	7601
	490	7605
	491	7609
	492	7608 VANITY CT
	493	7604
	494	7600
	495	7601
	496	7605
	497	7609
	498	7608 TRIMMING CT
	499	7604
	500	7600
	501	7601
	502	7605
	503	7609
	504	7608 SYMMETRY CT
	505	7604
	506	7600
	507	9153 POINT LACE CT
	508	9157
	509	9161
	510	9165
	511	9164
	512	9160
	513	9156
	514	9157 OBTAINABLE CT
	515	9161

ASTORIA AT TOWN CENTER NORTH - UNIT 1

Recorded in Book 119 Page 045 of Plats

MASTER SITE ADDRESS: 7700 N FORT APACHE RD

Fire Department District Map Numbers:

01416-31 01416-32 01416-41 01416-42 01416-51 01416-52 01416-53 01416-54 01416-55

<u>Block</u>	<u>Lot</u>	<u>Address</u>
1	516	9165 OBTAINABLE CT
	517	9169
	518	9168
	519	9164
	520	9160
	521	9156
	522	9157 SCONCE CT
	523	9161
	524	9165
	525	9169
	526	9168
	527	9164
	528	9160
	529	9156
	530	9157 VERANDA CT
	531	9161
	532	9165
	533	9169
	534	9168
	535	9164
	536	9160
	537	9156
2	538	9157 DECORATIVE CT
	539	9161
	540	9165
	541	9169
	542	9168
	543	9164
	544	9160
	545	9156

ASTORIA AT TOWN CENTER NORTH - UNIT 1

Recorded in Book 119 Page 045 of Plats

MASTER SITE ADDRESS: 7700 N FORT APACHE RD

Fire Department District Map Numbers:

01416-31 01416-32 01416-41 01416-42 01416-51 01416-52 01416-53 01416-54 01416-55

<u>Block</u>	<u>Lot</u>	<u>Address</u>
2	546	9157 PROMISING CT
	547	9161
	548	9165
	549	9169
	550	9168
	551	9164
	552	9160
	553	9156
	554	9157 COLUMN CT
	555	9161
	556	9165
	557	9169
	558	9168
	559	9164
	560	9160
	561	9156
	562	9157 CHENILLE CT
	563	9161
	564	9165
	565	9160
	566	9156
	567	9152
	568	7760 NEEDLEPOINT CT
	569	7756
	570	7752
	574	7760 BROADLOOM CT
	575	7756
	576	7752
	580	7760 LAMB SILK CT
	581	7756

ASTORIA AT TOWN CENTER NORTH - UNIT 1

Recorded in Book 119 Page 045 of Plats

MASTER SITE ADDRESS: 7700 N FORT APACHE RD

Fire Department District Map Numbers:

01416-31 01416-32 01416-41 01416-42 01416-51 01416-52 01416-53 01416-54 01416-55

<u>Block</u>	<u>Lot</u>	<u>Address</u>
2	582	7752 LAMB SILK CT
	586	7760 TRENDS CT
	587	7756
	588	7752
3	595	7753 MELLOW MOTIFS CT
	596	7757
	597	7761
	598	7765
	599	7764
	600	7760
	601	7756
	601	7778
	602	7752
	603	7753 FLORAL FABRIC CT
	604	7757
	605	7761
	606	7765
	607	7764
	608	7760
	609	7756
	610	7752
4	683	7616 BOKHARA ST
	684	7612
	685	7608 SCROLLING CREST CT
	686	7604
	687	7600
	688	7601
	689	7605
	690	7609
	691	7612 TIFFANY LAMP CT

ASTORIA AT TOWN CENTER NORTH - UNIT 1

Recorded in Book 119 Page 045 of Plats

MASTER SITE ADDRESS: 7700 N FORT APACHE RD

Fire Department District Map Numbers:-

01416-31 01416-32 01416-41 01416-42 01416-51 01416-52 01416-53 01416-54 01416-55

<u>Block</u>	<u>Lot</u>	<u>Address</u>
4	692	7608 TIFFANY LAMP CT
	693	7604
	694	7600
	695	7601
	696	7605
	697	7609
	698	7613
5	742	7612 BROCADE CT
	743	7608
	744	7604
	745	7600
	746	7601
	747	7605
	748	7609
	749	7613
	750	7617
	751	7616 FINISHING TOUCH CT
	752	7612
	753	7608
	754	7604
	755	7600
	756	7601
	757	7605
	758	7609
	759	7613
	947	7608 SCARLET TAPESTRY CT
	948	7604
	949	7600
	953	7608 AUBUSSON CT
	954	7604

ASTORIA AT TOWN CENTER NORTH - UNIT 1

Recorded in Book 119 Page 045 of Plats

MASTER SITE ADDRESS: 7700 N FORT APACHE RD.

Fire Department District Map Numbers:

01416-31 01416-32 01416-41 01416-42 01416-51 01416-52 01416-53 01416-54 01416-55

<u>Block</u>	<u>Lot</u>	<u>Address</u>	
5	955	7600 AUBUSSON CT	
	959	7608 HOMEMADE CT	
	960	7604	
	961	7600	
	965	7608 REVEAL CT	
	966	7604	
	967	7600	
	971	7608 BALUSTER CT	
	972	7604	
	973	7600	
	6	976	9041 CROSS STITCH CT
		977	9037
		978	9033
979		9029 GOOD HUMORED CT	
980		9025	
981		9021	
982		9020	
983		9024	
984		9028	
985		9032 CROSS STITCH CT	
986		9036	
987		9040	
994		9020 LACEY LANDING CT	
995		9024	
996		9028	
997		9032 CORDIAL CLOTH CT	
998	9036		
999	9040		
7	1000	9041 SILKEN CRESTS CT	
	1001	9037	

ASTORIA AT TOWN CENTER NORTH - UNIT 1

Recorded in Book 119 Page 045 of Plats

MASTER SITE ADDRESS: 7700 N FORT APACHE RD

Fire Department District Map Numbers:

01416-31 01416-32 01416-41 01416-42 01416-51 01416-52 01416-53 01416-54 01416-55

<u>Block</u>	<u>Lot</u>	<u>Address</u>
7	1002	9033 SILKEN CRESTS CT
	1002	9027
	1003	9029 WOOLEN HEARTH CT
	1004	9025
	1005	9021
	1006	9020
	1007	9024
	1008	9028
	1009	9034 SILKEN CRESTS CT
	1012	9041 SAVVY SEAM CT
	1013	9037
	1014	9033
	1018	9020 HAZY HAVEN CT
	1019	9024
	1020	9028
	1021	9032 SAVVY SEAM CT
	1022	9036
	1023	9040
	8	1024
1025		9053
1026		9057
1027		9061
1028		9101
1029		9105
1030		9109
1031		9113
1032		9117
1033		9121
1034		9125
1035		9129

ASTORIA AT TOWN CENTER NORTH - UNIT 1

Recorded in Book 119 Page 045 of Plats

MASTER SITE ADDRESS: 7700 N FORT APACHE RD

Fire Department District Map Numbers:

01416-31 01416-32 01416-41 01416-42 01416-51 01416-52 01416-53 01416-54 01416-55

<u>Block</u>	<u>Lot</u>	<u>Address</u>
8	1036	9133 CAREFUL CANVAS AVE
	1037	9137
	1038	9141
	1039	9145
	1040	9149
	1041	9148 PEARL COTTON AVE
	1042	9144
	1043	9140
	1044	9136
	1045	9132
	1046	9128
	1047	9124
	1048	9120
	1049	9116
	1050	9112
	1051	9108
	1052	9104
	1053	9100
	1054	9060
	1055	9056
	1056	9052
	1057	9048
9	1058	9049
	1059	9053
	1060	9057
	1061	9061
	1062	9101
	1063	9105
	1064	9109
	1065	9113

ASTORIA AT TOWN CENTER NORTH - UNIT 1

Recorded in Book 119 Page 045 of Plats

MASTER SITE ADDRESS: 7700 N FORT APACHE RD

Fire Department District Map Numbers:

01416-31 01416-32 01416-41 01416-42 01416-51 01416-52 01416-53 01416-54 01416-55

<u>Block</u>	<u>Lot</u>	<u>Address</u>
9	1066	9117 PEARL COTTON AVE
	1067	9121
	1068	9125
	1069	9129
	1070	9133
	1071	9137
	1072	9141
	1073	9145
	1074	9149
	1075	9148 SILK THREADS AVE
	1076	9144
	1077	9140
	1078	9136
	1079	9132
	1080	9128
	1081	9124
	1082	9120
	1083	9116
	1084	9112
	1085	9108
	1086	9104
	1087	9100
	1088	9060
	1089	9056
	1090	9052
	1091	9048
10	1092	9048 PURE SAPPHIRE CT
	1093	9052
	1094	9056
	1095	9060

ASTORIA AT TOWN CENTER NORTH - UNIT 1

Recorded in Book 119 Page 045 of Plats

MASTER SITE ADDRESS: 7700 N FORT APACHE RD

Fire Department District Map Numbers:

01416-31 01416-32 01416-41 01416-42 01416-51 01416-52 01416-53 01416-54 01416-55

<u>Block</u>	<u>Lot</u>	<u>Address</u>
10	1096	9061 SILK THREADS AVE
	1097	9101
	1098	9105
	1099	9109
	1100	9113
	1101	9117
	1102	9121
	1103	9125
	1104	9129
	1105	9133
	1106	9136 RICH TAPESTRY CT
	1107	9140
	1108	9144
	1109	9148
	1110	9149
	1111	9145
	1112	9141
	1113	9137
	1114	9132 BALCONY TRELIS AVE
	1115	9128
	1116	9124
	1117	9120
	1118	9116
	1119	9112
	1120	9108
	1121	9104
	1122	9100
	1123	9064
	1124	9061 PURE SAPPHIRE CT
	1125	9057

ASTORIA AT TOWN CENTER NORTH - UNIT 1

Recorded in Book 119 Page 045 of Plats

MASTER SITE ADDRESS: 7700 N FORT APACHE RD

Fire Department District Map Numbers:

01416-31 01416-32 01416-41 01416-42 01416-51 01416-52 01416-53 01416-54 01416-55

<u>Block</u>	<u>Lot</u>	<u>Address</u>
10	1126	9053 PURE SAPPHIRE CT
	1127	9049
11	1128	9048 RICH AMETHYST CT
	1129	9052
	1130	9056
	1131	9060 HANGING TAPESTRY CT
	1132	9064
	1133	9100
	1134	9104
	1135	9108
	1136	7660 WOVEN SANDS ST
	1137	7661
	1138	9120 PALATIAL PALETTE CT
	1139	9124
	1140	9128
	1141	9132
	1142	9136
	1143	9140 EBONY THREADS CT
	1144	9144
	1145	9148
	1146	9149
	1147	9145
	1148	9141
	1149	9137 PALATIAL PALETTE CT
	1150	9133
	1151	9129
	1152	9125
	1153	9121
	1154	9109 HANGING TAPESTRY CT
	1155	9105

ASTORIA AT TOWN CENTER NORTH - UNIT 1

Recorded in Book 119 Page 045 of Plats

MASTER SITE ADDRESS: 7700 N FORT APACHE RD

Fire Department District Map Numbers:

01416-31 01416-32 01416-41 01416-42 01416-51 01416-52 01416-53 01416-54 01416-55

<u>Block</u>	<u>Lot</u>	<u>Address</u>
11	1156	9101 HANGING TAPESTRY CT
	1157	9065
	1158	9061
	1159	9057 RICH AMETHYST CT
	1160	9053
	1161	9049
12	1162	9049 PARAPET AVE
	1163	9053
	1164	9057
	1165	9061
	1166	9101
	1167	9105
	1168	9109
	1169	9113
	1170	9117
	1171	9121
	1172	9125
	1173	9129
	1174	9133
	1175	9137
	1176	9141
	1177	9145
	1178	9149
	1179	9148 TAILOR MADE AVE
	1180	9144
	1181	9140
	1182	9136
	1183	9132
	1184	9128
	1185	9124

ASTORIA AT TOWN CENTER NORTH - UNIT 1

Recorded in Book 119 Page 045 of Plats

MASTER SITE ADDRESS: 7700 N.FORT APACHE RD

Fire Department District Map Numbers:

01416-31 01416-32 01416-41 01416-42 01416-51 01416-52 01416-53 01416-54 01416-55

<u>Block</u>	<u>Lot</u>	<u>Address</u>
12	1186	9120 TAILOR MADE AVE
	1187	9116
	1188	9112
	1189	9108
	1190	9104
	1191	9100
	1192	9060
	1193	9056
	1194	9052
	1195	9048
13	1196	9049
	1197	9053
	1198	9057
	1199	9061
	1200	9101
	1201	9105
	1202	9109
	1203	9113
	1204	9117
	1205	9121
	1206	9125
	1207	9129
	1208	9133
	1209	9137
	1210	9141
	1211	9145
	1212	9149
	1213	9148 GABARDINE AVE
	1214	9144
	1215	9140

ASTORIA AT TOWN CENTER NORTH - UNIT 1

Recorded in Book 119 Page 045 of Plats

MASTER SITE ADDRESS: 7700 N FORT APACHE RD

Fire Department District Map Numbers:

01416-31 01416-32 01416-41 01416-42 01416-51 01416-52 01416-53 01416-54 01416-55

<u>Block</u>	<u>Lot</u>	<u>Address</u>
13	1216	9136 GABARDINE AVE
	1217	9132
	1218	9128
	1219	9124
	1220	9120
	1221	9116
	1222	9112
	1223	9108
	1224	9104
	1225	9100
	1226	9060
	1227	9056
	1228	9052
	1229	9048
	A	7610 OSO BLANCA RD
	D84	9027 BALCONY TRELIS AVE
	D23	9026

Mark Rex, Planner I





LETTER OF TRANSMITTAL

TO: City of Las Vegas Planning
Addressing

DATE: June 25, 2008
PROJECT: Amd Astoria @ TC Un 1

ATTN: Angie Horn

W.O. NO.: 6049-A-19

BY MAIL: BY MESSENGER:

No. Copies:	Description
1	Dupe mylar for Amended Astoria @ TC North Un 1 FMP-27433 for final route
2	Blacklines of Recorded Amended Final Map
1	11 x 17 copy

COMMENTS: Please fax addressing to my attention at 362-2597

MATERIAL SENT FOR THE FOLLOWING REASONS:

CHECKING: FILING: APPROVAL: YOUR FILES:
OTHER: CC: Chris Grubbs

SENDER: Mary Barry - Senior Process Coordinator 253-2438

ABOVE MATERIAL RECEIVED BY: Angie Horn DATE: 06/26/08
8:00 a.m.

TRANSMISSION VERIFICATION REPORT

TIME : 06/30/2008 12:35
NAME :
FAX :
TEL :
SER.# : BROJ6J530588

DATE, TIME
FAX NO./NAME
DURATION
PAGE(S)
RESULT
MODE

06/30 12:32
3622597
00:02:37
17
OK
STANDARD
ECM

**CITY OF
LAS VEGAS
PLANNING &
DEVELOPMENT
F A X**

Monday, June 30, 2008

NO. OF PAGES: 17 (Including this sheet)

TO: Mary Barry

**FROM: Angie Horn
702-229-4734**

PLANNING &
DEVELOPMENT



DEVELOPMENT
SERVICES CENTER

**731 South Fourth Street
Las Vegas, Nevada 89101
PHONE: 702-229-6301
FAX: 702-474-0352**

**SUBJECT: Address List for Amended Plat of a Portion of
Astoria at Town Center North – Unit 1**

**CITY OF
LAS VEGAS
PLANNING &
DEVELOPMENT
F A X**

Monday, June 30, 2008

NO. OF PAGES: 17 (Including this sheet)

TO: Mary Barry

**FROM: Angie Horn
702- 229-4734**

PLANNING &
DEVELOPMENT



DEVELOPMENT
SERVICES CENTER

**731 South Fourth Street
Las Vegas, Nevada 89101
PHONE: 702-229-6301
FAX: 702-474-0352**

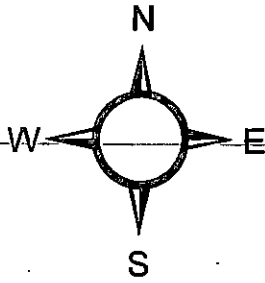
**SUBJECT: Address List for Amended Plat of a Portion of
Astoria at Town Center North – Unit 1**

FAX NO. 702-362-2597:

If any portion of this transmission is illegible, unreadable or missing, please contact our office at 702-229-6301. Thank you.

Amended Plat of a Portion of Astoria @ Town Center North - Unit 1

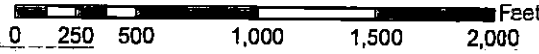
File Copy



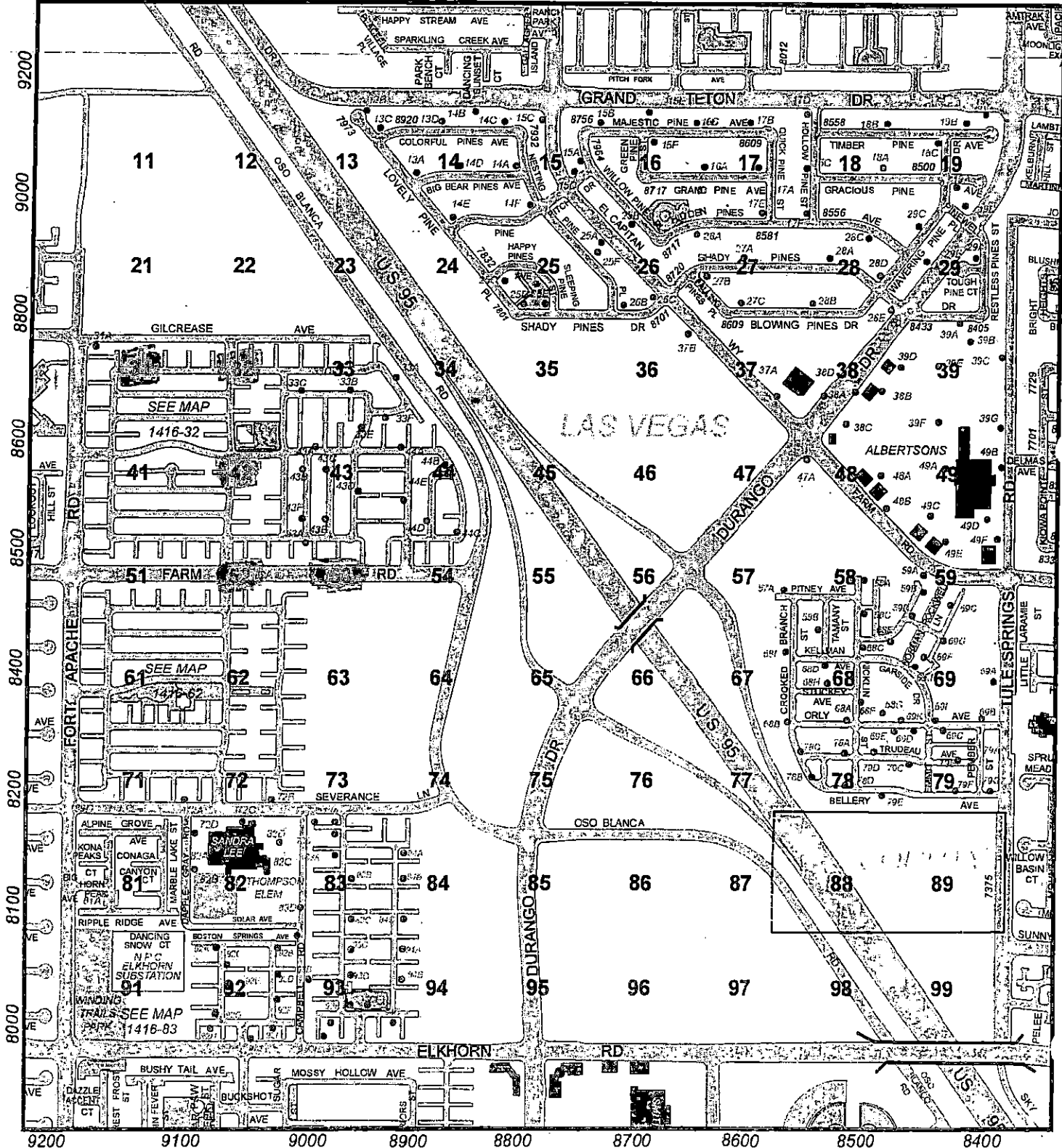
1416

31
32
42
52
53

© City of Las Vegas 10/12/07



1315	1316	1317
1415	1416	1417
1515	1516	1517



9200
9000
8800
8600
8500
8400
8200
8100
8000

9200 9100 9000 8900 8800 8700 8600 8500 8400

