

COKE AND MAGGIE EAST

Recorded in Book 140 Page 031 of Plats
MASTER SITE ADDRESS: 7616 MAGGIE AVE

File Copy

Fire Department District Map Number:
01317-19

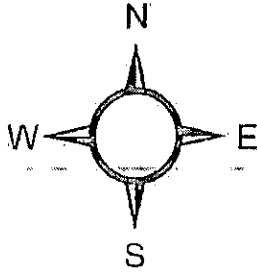
<u>Block</u>	<u>Lot</u>	<u>Address</u>
1	1	7601 LETHBRIDGE AVE
	2	9002 BART ST
	3	9040
	4	9080
	5	9102
	6	7602 LAKE LOUISE AVE
	7	7642
	8	7682
	9	7702
	10	9081 CORBY CROSSING ST
	11	9041
	12	9001
	13	7703 LETHBRIDGE AVE
	14	7681
2	15	9020 CORBY CROSSING ST
	16	9021 BART ST
	17	7603 LAKE LOUISE AVE
	18	7643
	19	7683

Mark Rex, Planner I



Coke & Maggie East

File Copy

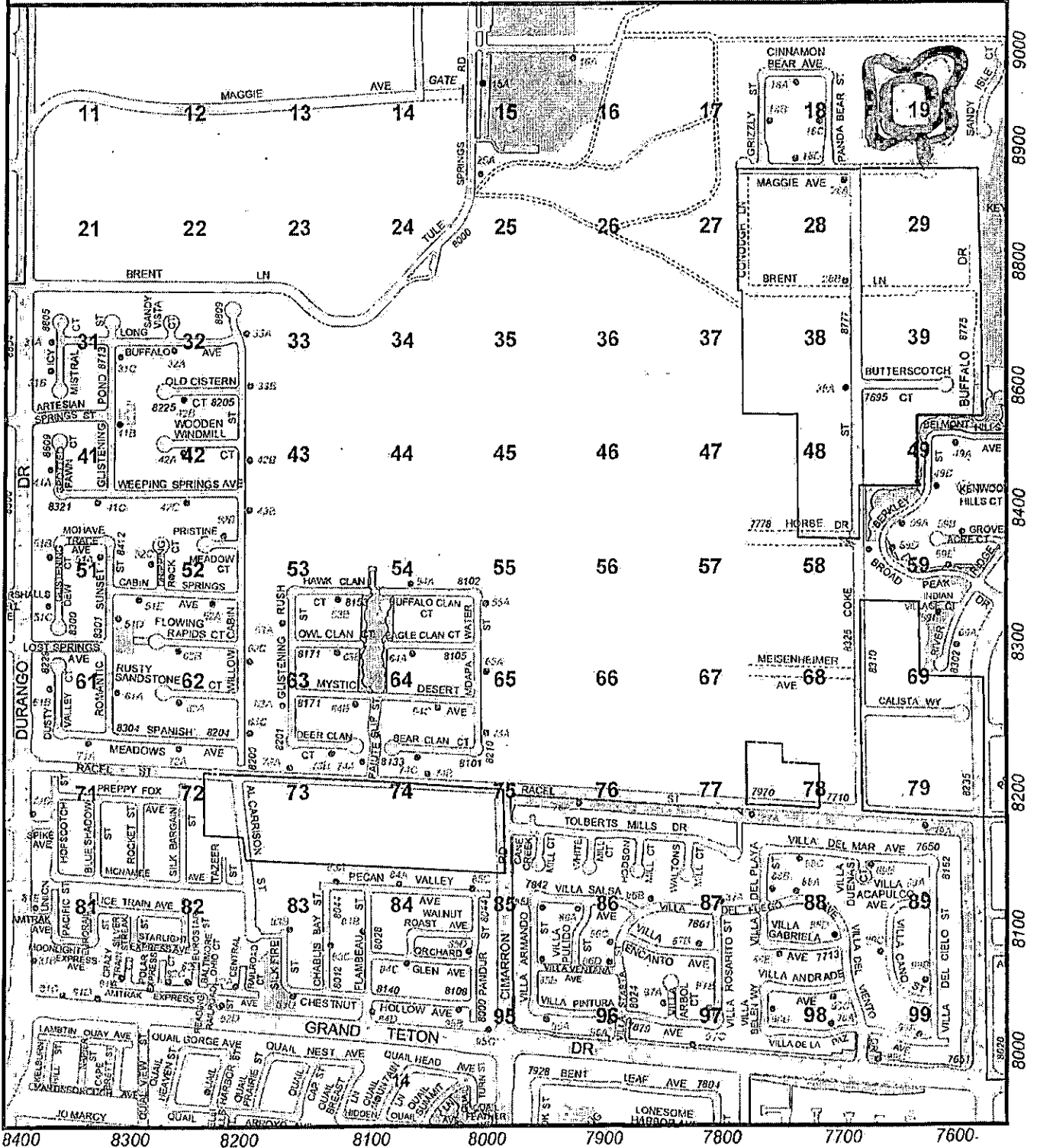


1317-19

© City of Las Vegas 10/25/07

0 250 500 1,000 1,500 2,000 Feet

1216	1217	1218
1316	1317	1318
1416	1417	1418



TRANSMISSION VERIFICATION REPORT

TIME : 06/24/2008 11:06
NAME :
FAX :
TEL :
SER. # : BR0J6J530588

DATE, TIME
FAX NO./NAME
DURATION
PAGE(S)
RESULT
MODE

06/24 11:06
9909305
00:00:20
02
OK
STANDARD
ECM

**CITY OF
LAS VEGAS
PLANNING &
DEVELOPMENT
F A X**

Tuesday, June 24, 2008

NO. OF PAGES: 2 (Including this sheet)

TO: Stephanie Cleveland

**FROM: Angie Horn
702-229-4734**

PLANNING &
DEVELOPMENT



DEVELOPMENT
SERVICES CENTER

**731 South Fourth Street
Las Vegas, Nevada 89101
PHONE: 702-229-6301
FAX: 702-474-0352**

SUBJECT: Address List for Calgary Crossing (aka Coke and Maggie)

**CITY OF
LAS VEGAS
PLANNING &
DEVELOPMENT
F A X**


Tuesday, June 24, 2008

NO. OF PAGES: 2 (Including this sheet)

TO: Stephanie Cleveland

**FROM: Angie Horn
702- 229-4734**

**PLANNING &
DEVELOPMENT**



**DEVELOPMENT
SERVICES CENTER**

**731 South Fourth Street
Las Vegas, Nevada 89101
PHONE: 702-229-6301
FAX: 702-474-0352**

SUBJECT: Address List for Calgary Crossing (aka Coke and Maggie)

FAX NO. 702-990-9305:

If any portion of this transmission is illegible, unreadable or missing, please contact our office at 702-229-6301. Thank you.

TRANSMITTAL

To: City of Las Vegas	Date: June 23, 2008
Attn: Planning - Addressing	Project: CALGARY
731 South Fourth St.	CROSSING
	(aka Coke/Maggie)
Las Vegas, NV 89101	WRG#: BKM 3066106.00
From Stephanie Cleveland for Mike Bailey, P.E.	Case/File#: D2 CLV
	CLV #: 26363

Please, notify us at (702) 990-9300 if there are any problems receiving this transmission

Transmitting:	Via:	For Your:
<input checked="" type="checkbox"/> Attached	<input type="checkbox"/> Mail	<input type="checkbox"/> Review & Comment
<input type="checkbox"/> Separate Cover	<input checked="" type="checkbox"/> Messenger	<input checked="" type="checkbox"/> As Requested
<input type="checkbox"/> Number of Pages Including Cover	<input type="checkbox"/> Fed-Ex	<input type="checkbox"/> Information/File

Copies	Description
1	Duplicate Mylar of final map for Coke and Maggie East
2	Bond copies (24 x 36) of final map for Coke and Maggie East
1	11 x 17 copies of final map for Coke and Maggie East

COMMENTS:

Here are the required copies for addressing. Please contact me at (702) 990-9300 with any questions or comments. My fax number is (702) 990-9305.

Thank you,
 Stephanie Cleveland
 Senior Project Assistant

RECEIVED
 08 JUN 23 PM 4:25
 PLANNING AND
 DEVELOPMENT

Signed *Stephanie Cleveland* Date: _____

- 
DEVELOPMENT SERVICES
- 
LAND PLANNING
- 
CIVIL ENGINEERING
- 
LANDSCAPE ARCHITECTURE
- 
LAND SURVEY

3011 W. Horizon Ridge Pkwy.
 Suite 100
 Henderson, NV
 89052

PH 702/990-9300
 FX 702/990-9305

www.wrgd.com

