

# 2ND AMENDED PLAT OF A PORTION OF MOUNTAIN SPA - UNIT 1

Recorded in Book 106 Page 76 of Plats

200 Scale Map Location: G-10-5

Fire Dept. District Map # 1318:61, 62, 63, 71, 72,

MASTER SITE ADDRESS: 7598 RACEL ST

BLOCK A	LOT	8	8229	BROAD PEAK DR	N/S	PRIVATE STREET	
		9	8225				
BLOCK A	LOT	10	8213	RENNES CT	N/S	PRIVATE STREET	
		11	8209				
		12	8201				
		<del>13</del>	<del>8200</del>				<i>No Longer a Part (See 4th Amended)</i>
		<del>14</del>	<del>8204</del>				
		15	8208				
BLOCK A	LOT	16	8212	GRAN PARADISO DR	E/W	PRIVATE STREET	
		17	7513				
		18	7509				
		19	7505				
		20	7501				
		21	7429				
		22	7425				
		23	7421				
		24	7417				
		25	7413				
		26	7409				
		27	7405				
		28	7401				
		29	7333				
30	7329						
31	7325						
BLOCK B	LOT	73	7428	GRAN PARADISO DR	E/W	PRIVATE STREET	
		74	7500				
		75	7504				
		76	7508				
		77	7512				
		79	7516				
BLOCK B	LOT	80	8220	BROAD PEAK DR	N/S	PRIVATE STREET	
		81	8224				
		82	8228				
BLOCK C	LOT	53	8208	CHAPÉLLE CT	N/S	PRIVATE STREET	
		54	8212				
		55	8216				
		56	8220				
		57	8300				
		58	8304				
		59	8308				
		60	8312				
		61	8316				
		62	8320				
		63	8324				

## 2ND AMENDED PLAT OF A PORTION OF MOUNTAIN SPA - UNIT 1

BLOCK C	LOT	64	8313	CHAPELLE CT	N/S	PRIVATE STREET
		65	8309			
		66	8305			
		67	8301			
		68	8223			
		69	8219			
		70	8215			
		71	8213			
		72	8209			
BLOCK D	LOT	35	8300	MOUNT LOGAN CT	N/S	PRIVATE STREET
		36	8304			
		37	8308			
		38	8312			
		39	8316			
		40	8320			
		41	8309			
		42	8305			
		43	8301			
		44	8221			
		45	8217			
		46	8213			
		47	8209			
		48	8205			
		49	8201			
BLOCK E	LOT	50	8200	CHAPELLE CT	N/S	PRIVATE STREET
		51	8204			
Common Area	A		7550	RACEL ST	E/W	PUBLIC STREET
Common Area	B		8317	CHAPELLE CT	N/S	PRIVATE STREET
Common Area	C		8313	MOUNT LOGAN CT	N/S	PRIVATE STREET

PLEASE NOTE: LOT 78, BLOCK B DOES NOT EXIST.

ORIGINAL DATE: 7/25/1996

AMENDED DATE: 9/27/2002

**CITY OF LAS VEGAS  
PLANNING & DEVELOPMENT DEPARTMENT**



**DAVID R BRATCHER, PLANNING SUPERVISOR**

# 2ND AMENDED PLAT OF A PORTION OF MOUNTAIN SPA - UNIT 1

Recorded in Book 106 Page 76 of Plats

200 Scale Map Location: G-10-5

Fire Dept. District Map # 1318:61, 62, 63, 71, 72,

MASTER SITE ADDRESS: 7598 RACEL ST

BLOCK A	LOT	8	8229	BROAD PEAK DR	N/S	PRIVATE STREET
		9	8225			
BLOCK A	LOT	10	8213	RENNES CT	N/S	PRIVATE STREET
		11	8209			
		12	8201			
		<del>13</del>	<del>8200</del>	<i>No LONGER A PART (See 4<sup>th</sup> Amended)</i>		
		<del>14</del>	<del>8204</del>			
		15	8208			
		16	8212			
BLOCK A	LOT	17	7513	GRAN PARADISO DR	E/W	PRIVATE STREET
		18	7509			
		19	7505			
		20	7501			
		21	7429			
		22	7425			
		23	7421			
		24	7417			
		25	7413			
		26	7409			
		27	7405			
		28	7401			
		29	7333			
		30	7329			
		31	7325			
BLOCK B	LOT	73	7428	GRAN PARADISO DR	E/W	PRIVATE STREET
		74	7500			
		75	7504			
		76	7508			
		77	7512			
		79	7516			
BLOCK B	LOT	80	8220	BROAD PEAK DR	N/S	PRIVATE STREET
		81	8224			
		82	8228			
BLOCK C	LOT	53	8208	CHAPELLE CT	N/S	PRIVATE STREET
		54	8212			
		55	8216			
		56	8220			
		57	8300			
		58	8304			
		59	8308			
		60	8312			
		61	8316			
		62	8320			
		63	8324			

## 2ND AMENDED PLAT OF A PORTION OF MOUNTAIN SPA - UNIT 1

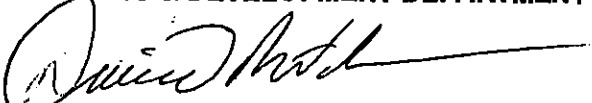
BLOCK C	LOT	64	8313	CHAPELLE CT	N/S	PRIVATE STREET
		65	8309			
		66	8305			
		67	8301			
		68	8223			
		69	8219			
		70	8215			
		71	8213			
		72	8209			
BLOCK D	LOT	35	8300	MOUNT LOGAN CT	N/S	PRIVATE STREET
		36	8304			
		37	8308			
		38	8312			
		39	8316			
		40	8320			
		41	8309			
		42	8305			
		43	8301			
		44	8221			
		45	8217			
		46	8213			
		47	8209			
		48	8205			
		49	8201			
BLOCK E	LOT	50	8200	CHAPELLE CT	N/S	PRIVATE STREET
		51	8204			
Common Area	A	7550	RACEL ST	E/W	PUBLIC STREET	
Common Area	B	8317	CHAPELLE CT	N/S	PRIVATE STREET	
Common Area	C	8313	MOUNT LOGAN CT	N/S	PRIVATE STREET	

PLEASE NOTE: LOT 78; BLOCK B DOES NOT EXIST.

ORIGINAL DATE: 7/25/1996

AMENDED DATE: 9/27/2002

CITY OF LAS VEGAS  
PLANNING & DEVELOPMENT DEPARTMENT



DAVID R BRATCHER, PLANNING SUPERVISOR








CITY OF LAS VEGAS

**FAX**

PLANNING &  
DEVELOPMENT



DATE: 11-19-08

NO. OF PAGES: 9  
(Including this sheet)

TO: Yolanda Rueda  
S/W Gas

FROM: DARLINE REEDER  
CLV PED

DEVELOPMENT  
SERVICES CENTER

731 South Fourth Street  
Las Vegas, Nevada 89101  
702-229-6301 FAX: 702-385-7268

Victoria Alvarez 702-229-6301  
FAX: 702-474-0352  
Office Specialist II  
Planning & Development  
Department

SUBJECT: \_\_\_\_\_

MESSAGE: \_\_\_\_\_

If any portion of this transmission is illegible, unreadable or missing, please contact our office at 702-229-6301. Thank you.

240-9209

# 2ND AMENDED PLAT OF A PORTION OF MOUNTAIN SPA - UNIT 1

Recorded in Book 106 Page 76 of Plats

200 Scale Map Location: G-10-5

Fire Dept. District Map # 1318:61, 62, 63, 71, 72,

MASTER SITE ADDRESS: 7598 RACEL ST

BLOCK A	LOT	8	8229	BROAD PEAK DR	N/S	PRIVATE STREET	
		9	8225				
BLOCK A	LOT	10	8213	RENNES CT	N/S	PRIVATE STREET	
		11	8209				
		12	8201				
		<del>13</del>	<del>8200</del>				<i>No LONGER A PART SEE 4th Amended</i>
		<del>14</del>	<del>8204</del>				
		15	8208				
		16	8212				
BLOCK A	LOT	17	7513	GRAN.PARADISO DR	E/W	PRIVATE STREET	
		18	7509				
		19	7505				
		20	7501				
		21	7429				
		22	7425				
		23	7421				
		24	7417				
		25	7413				
		26	7409				
		27	7405				
		28	7401				
		29	7333				
		30	7329				
31	7325						
BLOCK B	LOT	73	7428	GRAN PARADISO DR	E/W	PRIVATE STREET	
		74	7500				
		75	7504				
		76	7508				
		77	7512				
		79	7516				
BLOCK B	LOT	80	8220	BROAD PEAK DR	N/S	PRIVATE STREET	
		81	8224				
		82	8228				
BLOCK C	LOT	53	8208	CHAPELLE CT	N/S	PRIVATE STREET	
		54	8212				
		55	8216				
		56	8220				
		57	8300				
		58	8304				
		59	8308				
		60	8312				
		61	8316				
		62	8320				
		63	8324				

# 2ND AMENDED PLAT OF A PORTION OF MOUNTAIN SPA - UNIT 1


BLOCK C	LOT	64	8313	CHAPELLE CT	N/S	PRIVATE STREET
		65	8309			
		66	8305			
		67	8301			
		68	8223			
		69	8219			
		70	8215			
		71	8213			
		72	8209			
BLOCK D	LOT	35	8300	MOUNT LOGAN CT	N/S	PRIVATE STREET
		36	8304			
		37	8308			
		38	8312			
		39	8316			
		40	8320			
		41	8309			
		42	8305			
		43	8301			
		44	8221			
		45	8217			
		46	8213			
		47	8209			
		48	8205			
		49	8201			
BLOCK E	LOT	50	8200	CHAPELLE CT	N/S	PRIVATE STREET
		51	8204			
Common Area	A	.7550	RACEL ST	E/W	PUBLIC STREET	
Common Area	B	8317	CHAPELLE CT	N/S	PRIVATE STREET	
Common Area	C	8313	MOUNT LOGAN CT	N/S	PRIVATE STREET	

PLEASE NOTE: LOT 78, BLOCK B DOES NOT EXIST.

ORIGINAL DATE: 7/25/1996

AMENDED DATE: 9/27/2002

CITY OF LAS VEGAS  
PLANNING & DEVELOPMENT DEPARTMENT



DAVID R BRATCHER, PLANNING SUPERVISOR

# 2ND AMENDED PLAT OF A PORTION OF MOUNTAIN SPA - UNIT 1

Recorded in Book 106 Page 76 of Plats

200 Scale Map Location: G-10-5

Fire Dept. District Map # 1318:61, 62, 63, 71, 72,

MASTER SITE ADDRESS: 7598 RACEL ST

BLOCK A	LOT	8	8229	BROAD PEAK DR	N/S	PRIVATE STREET	
		9	8225				
BLOCK A	LOT	10	8213	RENNES CT	N/S	PRIVATE STREET	
		11	8209				
		12	8201				
		<del>13</del>	<del>8200</del>				
		<del>14</del>	<del>8204</del>				No LONGER A Part SEE 4 <sup>th</sup> Amended
		15	8208				
		16	8212				
BLOCK A	LOT	17	7513	GRAN PARADISO DR	E/W	PRIVATE STREET	
		18	7509				
		19	7505				
		20	7501				
		21	7429				
		22	7425				
		23	7421				
		24	7417				
		25	7413				
		26	7409				
		27	7405				
		28	7401				
		29	7333				
		30	7329				
31	7325						
BLOCK B	LOT	73	7428	GRAN PARADISO DR	E/W	PRIVATE STREET	
		74	7500				
		75	7504				
		76	7508				
		77	7512				
BLOCK B	LOT	79	7516	BROAD PEAK DR	N/S	PRIVATE STREET	
		80	8220				
		81	8224				
		82	8228				
BLOCK C	LOT	53	8208	CHAPELLE CT	N/S	PRIVATE STREET	
		54	8212				
		55	8216				
		56	8220				
		57	8300				
		58	8304				
		59	8308				
		60	8312				
		61	8316				
		62	8320				
		63	8324				

## 2ND AMENDED PLAT OF A PORTION OF MOUNTAIN SPA - UNIT 1

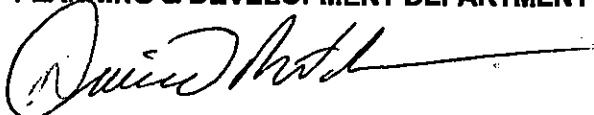
BLOCK C	LOT	64	8313	CHAPELLE CT	N/S	PRIVATE STREET
		65	8309			
		66	8305			
		67	8301			
		68	8223			
		69	8219			
		70	8215			
		71	8213			
		72	8209			
BLOCK D	LOT	35	8300	MOUNT LOGAN CT	N/S	PRIVATE STREET
		36	8304			
		37	8308			
		38	8312			
		39	8316			
		40	8320			
		41	8309			
		42	8305			
		43	8301			
		44	8221			
		45	8217			
		46	8213			
		47	8209			
		48	8205			
		49	8201			
BLOCK E	LOT	50	8200	CHAPELLE CT	N/S	PRIVATE STREET
		51	8204			
Common Area	A		7550	RACEL ST	E/W	PUBLIC STREET
Common Area	B		8317	CHAPELLE CT	N/S	PRIVATE STREET
Common Area	C		8313	MOUNT LOGAN CT	N/S	PRIVATE STREET

PLEASE NOTE: LOT 78, BLOCK B DOES NOT EXIST.

ORIGINAL DATE: 7/25/1996

AMENDED DATE: 9/27/2002

**CITY OF LAS VEGAS  
PLANNING & DEVELOPMENT DEPARTMENT**



**DAVID R BRATCHER, PLANNING SUPERVISOR**

# 2ND AMENDED PLAT OF A PORTION OF MOUNTAIN SPA - UNIT 1

Recorded in Book 106 Page 76 of Plats

200 Scale Map Location: G-10-5

Fire Dept. District Map # 1318:61, 62, 63, 71, 72,

MASTER SITE ADDRESS: 7598 RACEL ST

BLOCK A	LOT	8	8229	BROAD PEAK DR	N/S	PRIVATE STREET	
		9	8225				
BLOCK A	LOT	10	8213	RENNES CT	N/S	PRIVATE STREET	
		11	8209				
		12	8201				
		<del>13</del>	<del>8200</del>				
		<del>14</del>	<del>8204</del>				<i>No LONGER A Part SEE 4<sup>th</sup> Amended</i>
		15	8208				
		16	8212				
BLOCK A	LOT	17	7513	GRAN PARADISO DR	E/W	PRIVATE STREET	
		18	7509				
		19	7505				
		20	7501				
		21	7429				
		22	7425				
		23	7421				
		24	7417				
		25	7413				
		26	7409				
		27	7405				
		28	7401				
		29	7333				
		30	7329				
31	7325						
BLOCK B	LOT	73	7428	GRAN PARADISO DR	E/W	PRIVATE STREET	
		74	7500				
		75	7504				
		76	7508				
		77	7512				
		79	7516				
BLOCK B	LOT	80	8220	BROAD PEAK DR	N/S	PRIVATE STREET	
		81	8224				
		82	8228				
BLOCK C	LOT	53	8208	CHAPELLE CT	N/S	PRIVATE STREET	
		54	8212				
		55	8216				
		56	8220				
		57	8300				
		58	8304				
		59	8308				
		60	8312				
		61	8316				
		62	8320				
		63	8324				

## 2ND AMENDED PLAT OF A PORTION OF MOUNTAIN SPA - UNIT 1

BLOCK C	LOT	64	8313	CHAPELLE CT	N/S	PRIVATE STREET
		65	8309			
		66	8305			
		67	8301			
		68	8223			
		69	8219			
		70	8215			
		71	8213			
		72	8209			
BLOCK D	LOT	35	8300	MOUNT LOGAN CT	N/S	PRIVATE STREET
		36	8304			
		37	8308			
		38	8312			
		39	8316			
		40	8320			
		41	8309			
		42	8305			
		43	8301			
		44	8221			
		45	8217			
		46	8213			
		47	8209			
		48	8205			
		49	8201			
BLOCK E	LOT	50	8200	CHAPELLE CT	N/S	PRIVATE STREET
		51	8204			
Common Area	A		7550	RACEL ST	E/W	PUBLIC STREET
Common Area	B		8317	CHAPELLE CT	N/S	PRIVATE STREET
Common Area	C		8313	MOUNT LOGAN CT	N/S	PRIVATE STREET

PLEASE NOTE: LOT 78, BLOCK B DOES NOT EXIST.

ORIGINAL DATE: 7/25/1996

AMENDED DATE: 9/27/2002

CITY OF LAS VEGAS  
PLANNING & DEVELOPMENT DEPARTMENT



DAVID R BRATCHER, PLANNING SUPERVISOR

FILE COPY

# 2ND AMENDED PLAT OF A PORTION OF MOUNTAIN SPA - UNIT 1

Recorded in Book 106 Page 76 of Plats

200 Scale Map Location: G-10-5

Fire Dept. District Map # 1318:61, 62, 63, 71, 72,

MASTER SITE ADDRESS: 7598 RACEL ST

BLOCK A	LOT	8	8229	BROAD PEAK DR	N/S	PRIVATE STREET
		9	8225			
BLOCK A	LOT	10	8213	RENNES CT	N/S	PRIVATE STREET
		11	8209			
		12	8201			
		<del>13</del>	<del>8200</del>	No L-NECK & TURN (See 4th Amended)		
		<del>14</del>	<del>8204</del>			
		15	8208			
		16	8212			
BLOCK A	LOT	17	7513	GRAN PARADISO DR	E/W	PRIVATE STREET
		18	7509			
		19	7505			
		20	7501			
		21	7429			
		22	7425			
		23	7421			
		24	7417			
		25	7413			
		26	7409			
		27	7405			
		28	7401			
		29	7333			
		30	7329			
		31	7325			
BLOCK B	LOT	73	7428	GRAN PARADISO DR	E/W	PRIVATE STREET
		74	7500			
		75	7504			
		76	7508			
		77	7512			
		79	7516			
BLOCK B	LOT	80	8220	BROAD PEAK DR	N/S	PRIVATE STREET
		81	8224			
		82	8228			
BLOCK C	LOT	53	8208	CHAPELLE CT	N/S	PRIVATE STREET
		54	8212			
		55	8216			
		56	8220			
		57	8300			
		58	8304			
		59	8308			
		60	8312			
		61	8316			
		62	8320			
		63	8324			

## 2ND AMENDED PLAT OF A PORTION OF MOUNTAIN SPA - UNIT 1

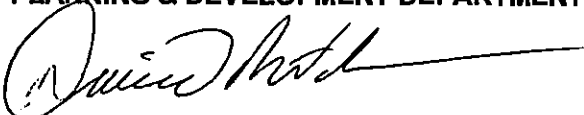
BLOCK C	LOT	64	8313	CHAPELLE CT	N/S	PRIVATE STREET
		65	8309			
		66	8305			
		67	8301			
		68	8223			
		69	8219			
		70	8215			
		71	8213			
		72	8209			
BLOCK D	LOT	35	8300	MOUNT LOGAN CT	N/S	PRIVATE STREET
		36	8304			
		37	8308			
		38	8312			
		39	8316			
		40	8320			
		41	8309			
		42	8305			
		43	8301			
		44	8221			
		45	8217			
		46	8213			
		47	8209			
		48	8205			
		49	8201			
BLOCK E	LOT	50	8200	CHAPELLE CT	N/S	PRIVATE STREET
		51	8204			
Common Area	A		7550	RACEL ST	E/W	PUBLIC STREET
Common Area	B		8317	CHAPELLE CT	N/S	PRIVATE STREET
Common Area	C		8313	MOUNT LOGAN CT	N/S	PRIVATE STREET

PLEASE NOTE: LOT 78, BLOCK B DOES NOT EXIST.

ORIGINAL DATE: 7/25/1996

AMENDED DATE: 9/27/2002

**CITY OF LAS VEGAS  
PLANNING & DEVELOPMENT DEPARTMENT**



**DAVID R BRATCHER, PLANNING SUPERVISOR**

KEEP  
IN FILE

# MOUNTAIN SPA UNIT 1

Recorded in Book 75 Page 24 of Plats

200 Scale Map Location: G-10-5

Fire Dept. District Map # 1318:61-63; 71, 72

MASTER SITE ADDRESS: 7598 RACEL ST

BLOCK A	LOT	1	8317	BROAD PEAK DR	N/S	PRIVATE STREET
		2	8313			
		3	8309			
		4	8305			
		5	8301			
		6	8237			
		7	8233			

BLOCK B	LOT	83	8232	BROAD PEAK DR	N/S	PRIVATE STREET
		84	8300			
		85	8304			
		<del>86</del>	<del>8308</del>			
		<del>87</del>	<del>8312</del>			
		<del>88</del>	<del>8316</del>			
		<del>89</del>	<del>8320</del>			

} NO LONGER A PART  
SEE 3<sup>RD</sup> AMENDED PLAT OF A PORTION OF  
MOUNTAIN SPA - UNIT 1

ORIGINAL DATE: 7/25/1996

CITY OF LAS VEGAS  
PLANNING & DEVELOPMENT DEPARTMENT

KYLE C WALTON, SENIOR PLANNER

# MOUNTAIN SPA-UNIT 1

Recorded in Book 75 Page 24 of Plats

200 Scale Map Location: G-10-5

Fire Dept. District Map # 1318:61, 62, 63, 71, 72,

MASTER SITE ADDRESS: 7598 RACEL ST

*Keep in Folder*

BLOCK A LOT 1 8317 BROAD PEAK DR N/S PRIVATE STREET

2 8313

3 8309

4 8305

5 8301

6 8237

7 8233

8 8229

9 8225

*NO LONGER A PART -*

BLOCK A LOT 10 8213 RENNES CT N/S PRIVATE STREET

11 8209

12 8201

13 8200

14 8204

15 8208

16 8212

BLOCK A LOT 17 7513 GRAN PARADISO DR EW PRIVATE STREET

18 7509

19 7505

20 7501

21 7433

22 7429

23 7425

24 7421

25 7417

26 7413

27 7409

28 7405

29 7401

30 7369

31 7365

32 7361

33 7357

34 7353

*SEE 2ND AMENDED PLAT  
OF A PORTION OF  
MOUNTAIN SPA - UNIT 1*

BLOCK B LOT 35 8300 MOUNT LOGAN CT N/S PRIVATE STREET

36 8304

37 8308

38 8312

39 8316

40 8320

41 8309

42 8305

43 8301

44 8221

45 8217

46 8213

# MOUNTAIN SPA-UNIT 1

*These addresses are no longer a part*

BLOCK B	LOT	47	8209	MOUNT LOGAN CT	N/S	PRIVATE STREET
		48	8205			
		49	8201			

BLOCK B	LOT	50	8200	CHAPELLE CT	N/S	PRIVATE STREET
		51	8204			
		52	8208			
		53	8212			
		54	8216			
		55	8220			
		56	8224			
		57	8300			
		58	8308			
		59	8312			
		60	8316			
		61	8320			
		62	8324			
		63	8328			
		64	8317			
		65	8313			
		66	8309			
		67	8305			
		68	8301			
		69	8225			
		70	8221			
		71	8217			
		72	8213			
		73	8205			

*See 2nd Amended Plat of a portion of MOUNTAIN SPA-UNIT 1*

BLOCK B	LOT	74	7428	GRAN PARADISO DR	E/W	PRIVATE STREET
		75	7432			
		76	7500			
		77	7508			
		78	7512			
		79	7516			

BLOCK B	LOT	80	8216	BROAD PEAK DR	N/S	PRIVATE STREET
		81	8220			
		82	8224			
		83	8232			
		84	8300			
		85	8304			
		86	8308			
		87	8312			
		88	8316			
		89	8320			
		90	8324			

*AMENDED NOT A PART; SEE MOUNTAIN SPA-UNIT 1*

Common Area	A	7550	RACEL ST	E/W	PUBLIC STREET
Common Area	B	8319	CHAPELLE CT	N/S	PRIVATE STREET
Common Area	C	8311	MOUNT LOGAN CT	N/S	PRIVATE STREET

# MOUNTAIN SPA-UNIT 1

Street with no addresses: BUFFALO DRIVE (N/S)

ORIGINAL DATE: 7/25/1996

**CITY OF LAS VEGAS  
PLANNING & DEVELOPMENT DEPARTMENT**



**KYLE C WALTON, SENIOR PLANNER**