

SEDONA UNIT 7

DECEMBER 21, 1992

FIRE MAP #1818::41  
200 MAP: L-3-3

---

BLOCK 2 LOT	23	7429	BUSH GARDEN AVENUE	E/W	PUBLIC STREET
	24	7433			
	25	7437			
	26	7441			
	27	7501			
	28	7505			
	29	7509			
	30	7513			
	31	7517			
	32	7521			
	33	7524			
	34	7520			
	35	7516			
	36	7512			
	37	7508			
	38	7504			
	39	7500			

BLOCK 5 LOT	118	7436	BUSH GARDEN AVENUE	E/W	PUBLIC STREET
	119	7432			
	120	7428			
	121	7424			
	122	7420			
	123	7416			
	124	7412			

STREETS WITH NO ADDRESS:

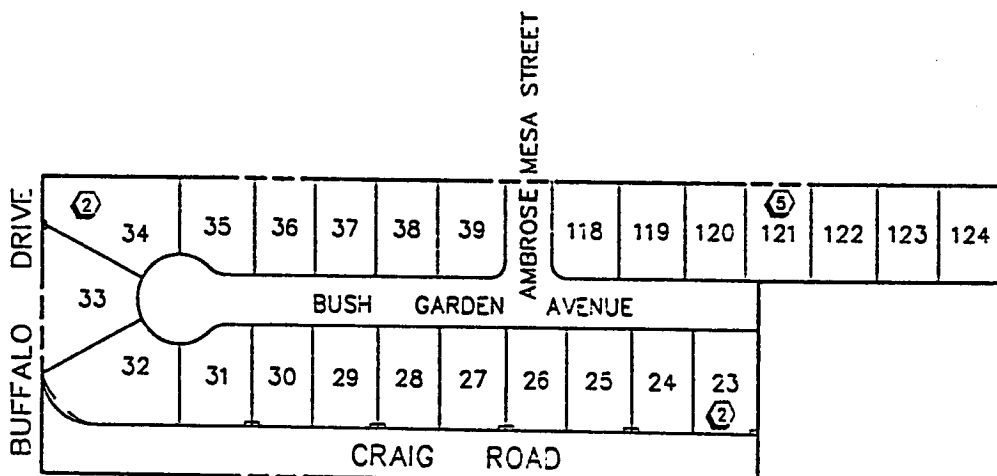
AMBROSE MESA STREET	N/S	PUBLIC STREET
BUFFALO DRIVE		

CITY OF LAS VEGAS  
DEPARTMENT OF COMMUNITY  
PLANNING & DEVELOPMENT

*MP*  
MATT PINJUV, PLANNER

MASTER SUBDIVISION ADDRESS: 7502 W. CRAIG ROAD

MP/dr



SEDONA UNIT 7

DECEMBER 21, 1992

FIRE MAP #1818::41  
200 MAP: L-3-3

BLOCK 2 LOT	23	7429	BUSH GARDEN AVENUE	E/W	PUBLIC STREET
	24	7433			
	25	7437			
	26	7441			
	27	7501			
	28	7505			
	29	7509			
	30	7513			
	31	7517			
	32	7521			
	33	7524			
	34	7520			
	35	7516			
	36	7512			
	37	7508			
	38	7504			
	39	7500			

BLOCK 5 LOT	118	7436	BUSH GARDEN AVENUE	E/W	PUBLIC STREET
	119	7432			
	120	7428			
	121	7424			
	122	7420			
	123	7416			
	124	7412			

STREETS WITH NO ADDRESS:

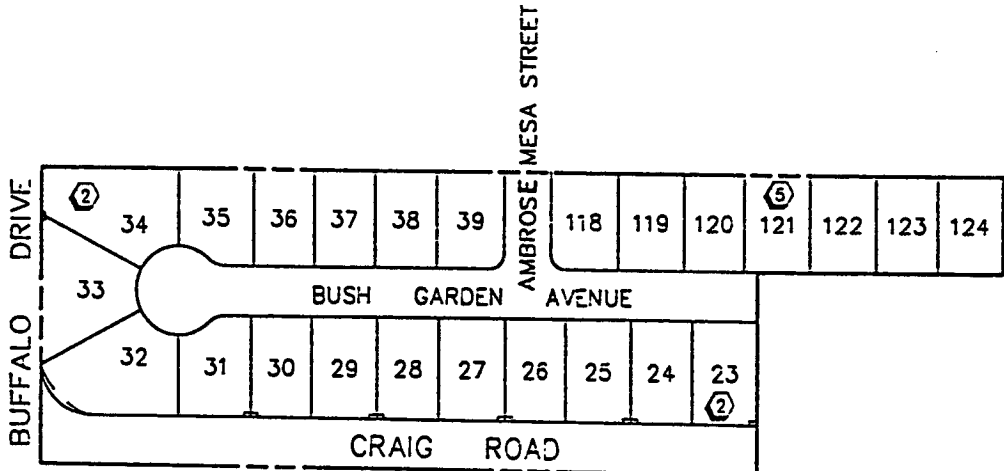
AMBROSE MESA STREET	N/S	PUBLIC STREET
BUFFALO DRIVE		

CITY OF LAS VEGAS  
DEPARTMENT OF COMMUNITY  
PLANNING & DEVELOPMENT

*MP*  
MATT PINJUV, PLANNER

MASTER SUBDIVISION ADDRESS: 7502 W. CRAIG ROAD

MP/dr





## Official Records Transactions

### Search Results

<b>Book Number:</b>	940215	<b>Instrument Number:</b>	01846
---------------------	--------	---------------------------	-------

Document Type	Date Recorded	Time Recorded	Fee	# Pages
PLAT CERT AMEND	02-15-1994	14:13	\$7.00	1

<b>Requestor Name:</b>	ENGINEERS & SURVEYORS INC
<b>Return Name:</b>	ENGINEERS & SURVEYORS INC
<b>Return Address:</b>	7018 W CHARLESTON BLVD
	LAS VEGAS NV 89117

<b>Party Code:</b>	1ST
<b>Name:</b>	RIVERO GREGORY D
<b>Name Modifier:</b>	
<b>Name #:</b>	00001

<b>Party Code:</b>	2ND

<b>Name:</b>	SEDONA U 07
<b>Name Modifier:</b>	
<b>Name #:</b>	00002

<b>Party Code:</b>	2ND
<b>Name:</b>	R 60E T 20S S 03 NW SW
<b>Name Modifier:</b>	
<b>Name #:</b>	00003

Map Book/File #	Map Page #	Parcel Map #	Survey Cert #
PL 054	0083		6902

Do another Document search?

**Yes**

Do another Name search?


**Yes**

Do another type of search?

**Yes**

---

[Return to Recorder's Index Page](#)



[Home](#) | [Guestbook](#) | [Lost in Cyberspace](#) | [Search our Site](#)