

# CLIFF'S EDGE POD 115,116 AND 117 UNIT 2A MODEL

Recorded in Book 130 Page 075 of Plats

MASTER SITE ADDRESS: 7395 RUMNEY ST

---


Fire Department District Map Number:

01414-87

---

<u>Block</u>	<u>Lot</u>	<u>Address</u>
A	329	10324 WALWORTH AVE
	330	10320
	331	10316
	332	10312

Jonathan Boyles, Planner I



# CLIFF'S EDGE POD 115,116 AND 117 UNIT 2A MODEL

Recorded in Book 130 Page 075 of Plats

MASTER SITE ADDRESS: 7395 RUMNEY ST

---


Fire Department District Map Number:

01414-87

---

<u>Block</u>	<u>Lot</u>	<u>Address</u>
A	329	10324 WALWORTH AVE
	330	10320
	331	10316
	332	10312

Jonathan Boyles, Planner I



# CLIFF'S EDGE POD 115,116 AND 117 UNIT 2A MODEL

Recorded in Book 130 Page 075 of Plats

MASTER SITE ADDRESS: 7395 RUMNEY ST

---


Fire Department District Map Number:

01414-87

---

<u>Block</u>	<u>Lot</u>	<u>Address</u>
A	329	10324 WALWORTH AVE
	330	10320
	331	10316
	332	10312

Jonathan Boyles, Planner I



# CLIFF'S EDGE POD 115,116 AND 117 UNIT 2A MODEL

Recorded in Book 130 Page 075 of Plats

MASTER SITE ADDRESS: 7395 RUMNEY ST

---

Fire Department District Map Number:

01414-87

---

<u>Block</u>	<u>Lot</u>	<u>Address</u>
A	329	10324 WALWORTH AVE
	330	10320
	331	10316
	332	10312

Jonathan Boyles, Planner I





**RETURN TO:**

**Carter Burgess**

6655 Bermuda Road  
Las Vegas, Nevada 89119-3605

January 4, 2007

Mr. Alan R. Riecki, P.L.S.  
City Surveyor  
City of Las Vegas, Nevada  
3001 Ronemus Drive  
Las Vegas, Nevada, 89128

**Receipt/Conformed Copy**

Requestor:

CARTER BURGESS

01/17/2007 14:18:45 T20070008731

Book/Instr: 20070117-0003393

Cert Amend Plat Page Count: 2

Fees: \$15.00 N/C Fee: \$0.00

Debbie Conway  
Clark County Recorder

**CERTIFICATE OF AMENDMENT**

**DOCUMENT:**

Subdivision Plat of "CLIFF'S EDGE POD 115, 116 AND 117 UNIT 2A MODEL", Book 130, Page 75, on file in the Clark County Recorder's Office, Clark County, Nevada.

**LEGAL DESCRIPTION:**

A SUBDIVISION OF A PORTION OF LOT 116 OF THE FINAL MAP OF "CLIFFS EDGE PARENT" AS SHOWN IN BOOK 118, PAGE 88 OF PLATS, IN THE COUNTY RECORDER'S OFFICE, CLARK COUNTY, NEVADA, SITUATE WITHIN THE SOUTHWEST QUARTER (SW 1/4) OF THE SOUTHEAST QUARTER (SE 1/4) OF SECTION 13, TOWNSHIP 19 SOUTH, RANGE 59 EAST, M.D.M., CITY OF LAS VEGAS, CLARK COUNTY, NEVADA.

**RECORDING DATE:**

April 14, 2006


**CAPTION:**

On Sheet 3 of 3 "WALWORTH DRIVE" was inadvertently mislabeled, this Certificate of Amendment hereby corrects and amends the street name to read "WALWORTH AVENUE".

**SURVEYOR'S CERTIFICATE:**

This certificate does not alter any lot, parcel or boundary lines.

Thomas E. Ruschkewicz, P.L.S.  
Nevada Certificate No. 16442



**CERTIFICATE OF AMENDMENT**

Page 2 of 2

**DOCUMENT:**

Subdivision Plat of "CLIFF'S EDGE POD 115, 116 AND 117 UNIT 2A MODEL", Book 130, Page 75, on file in the Clark County Recorder's Office, Clark County, Nevada.

**CITY SURVEYOR'S CERTIFICATE:**

I Hereby Certify That I Have Examined The Certificate OF amendment and that the changes to the original document specified therein are provided for in applicable sections of Nevada Revised Statutes 278.010 TO 278.630, Inclusive, 625.340 TO 625.380, inclusive, and local ordinances adopted pursuant thereto, and i am satisfied that this certificate of amendment so amends the document as to make it technically correct.



1/12/07

Mr. Alan R. Riecki, P.L.S.  
City Surveyor  
City of Las Vegas, Nevada  
Nevada Certificate No. 12469

# CLIFF'S EDGE POD 115,116 AND 117 UNIT 2A MODEL

Recorded in Book 130 Page 075 of Plats

MASTER SITE ADDRESS: ~~7309 EGAN CREST DR.~~

Fire Department District Map Number:  
01414-86

*changed to* **7395 RUMNEY ST.**

<u>Block</u>	<u>Lot</u>	<u>Address</u>
A	329	10324 WALWORTH DR <i>Ave</i>
	330	10320
	331	10316
	332	10312

Greg Kapovich, Planner I

