

VILLAGE 20 - SUMMERLIN PARCEL T & U, UNIT 4

Recorded in Book 108 Page 072 of Plats

MASTER SITE ADDRESS: 71 COPPER FOUNTAIN ST

Fire Department District Map Number:

02313-63

<u>Block</u>	<u>Lot</u>	<u>Address</u>
1	51	69 ALERION ST
	52	65
	53	61
	54	57
	55	11548 CANNON FALLS AVE
	56	11544
	57	11540
	58	11536
	59	11532
	60	11528
	61	11524
	62	11520
	63	11516
	64	11512
	65	11508
	66	11504
	67	11500
	68	60 COPPER FOUNTAIN ST
	69	64
	70	68
	71	72
	72	76
5	122	65 ESCONDIDO CANYON ST
	123	69
	124	73
	133	76 ALERION ST
	134	68
	135	64
	136	60
6	142	68 ESCONDIDO CANYON ST
	143	64

VILLAGE 20 - SUMMERLIN PARCEL T & U, UNIT 4

Recorded in Book 108 Page 072 of Plats

MASTER SITE ADDRESS: 71 COPPER FOUNTAIN ST

Fire Department District Map Number:

02313-63

<u>Block</u>	<u>Lot</u>	<u>Address</u>
6	144	11517 CANNON FALLS AVE
	145	11513
	146	11509
	147	11505



Maria Bittner, Planner I

2313-72

VILLAGE 20 - SUMMERLIN PARCEL T & U, UNIT 4

Recorded in Book 108 Page 72 of Plats

200 Scale Map Location: K-26-5

Fire Dept. District Map # 2313:62,63

MASTER SITE ADDRESS: 71 COPPER FOUNTAIN ST

13726317

BLOCK 1	LOT	51	69 022	ALERION ST	N/S	PUBLIC STREET
		52	65 021			
		53	61 020			
		54	57 019			
BLOCK 1	LOT	55	11548 18	CANNON FALLS AVE	E/W	PUBLIC STREET
		56	11544 17			
		57	11540 16			
		58	11536 15			
		59	11532 14			
		60	11528 13			
		61	11524 12			
		62	11520 11			
		63	11516 10			
		64	11512 9			
		65	11508 008			
66	11504 007					
67	11500 006					
BLOCK 1	LOT	68	60 005	COPPER FOUNTAIN ST	N/S	PUBLIC STREET
		69	64 4			
		70	68 3			
		71	72 2			
		72	76 1			
BLOCK 5	LOT	122	65 027	ESCONDIDO CANYON ST	N/S	PUBLIC STREET
		123	69 028			
		124	73 029			
BLOCK 5	LOT	133	76 023	ALERION ST	N/S	PUBLIC STREET
		134	68 024			
		135	64 025			
		136	60 026			
BLOCK 6	LOT	142	68 030	ESCONDIDO CANYON ST	N/S	PUBLIC STREET
		143	64 031			
BLOCK 6	LOT	144	11517 32	CANNON FALLS AVE	E/W	PUBLIC STREET
		145	11513 33			
		146	11509 34			
		147	11505 35			

No addresses on CARRIAGE HILLS DRIVE (N/S Public Street) or FAR HILLS AVENUE (E/W Public Street).

ORIGINAL DATE: 1/23/2003

CITY OF LAS VEGAS
PLANNING & DEVELOPMENT DEPARTMENT



P D MURPHY, PLANNER I



This sub has not been entered in Hansen. Check Cannon Falls in GIS.

VILLAGE 20 - SUMMERLIN PARCEL T & U, UNIT 4

Recorded in Book 108 Page 72 of Plats

200 Scale Map Location: K-26-5

Fire Dept. District Map # 2313:62,63


MASTER SITE ADDRESS: 71 COPPER FOUNTAIN ST

BLOCK 1	LOT	51	69	ALERION ST	N/S	PUBLIC STREET
		52	65			
		53	61			
		54	57			
BLOCK 1	LOT	55	11548	CANNON FALLS AVE	E/W	PUBLIC STREET
		56	11544			
		57	11540			
		58	11536			
		59	11532			
		60	11528			
		61	11524			
		62	11520			
		63	11516			
		64	11512			
		65	11508			
		66	11504			
		67	11500			
BLOCK 1	LOT	68	60	COPPER FOUNTAIN ST	N/S	PUBLIC STREET
		69	64			
		70	68			
		71	72			
		72	76			
BLOCK 5	LOT	122	65	ESCONDIDO CANYON ST	N/S	PUBLIC STREET
		123	69			
		124	73			
BLOCK 5	LOT	133	76	ALERION ST	N/S	PUBLIC STREET
		134	68			
		135	64			
		136	60			
BLOCK 6	LOT	142	68	ESCONDIDO CANYON ST	N/S	PUBLIC STREET
		143	64			
BLOCK 6	LOT	144	11517	CANNON FALLS AVE	E/W	PUBLIC STREET
		145	11513			
		146	11509			
		147	11505			

No addresses on CARRIAGE HILLS DRIVE (N/S Public Street) or FAR HILLS AVENUE (E/W Public Street).

ORIGINAL DATE: 1/23/2003

CITY OF LAS VEGAS
PLANNING & DEVELOPMENT DEPARTMENT



P D MURPHY, PLANNER I

VILLAGE 20 - SUMMERLIN PARCEL T & U, UNIT 4

Recorded in Book 108 Page 72 of Plats

200 Scale Map Location: K-26-5

Fire Dept. District Map # 2313:62,63


MASTER SITE ADDRESS: 71 COPPER FOUNTAIN ST

BLOCK 1	LOT	51	69	ALERION ST	N/S	PUBLIC STREET
		52	65			
		53	61			
		54	57			
BLOCK 1	LOT	55	11548	CANNON FALLS AVE	E/W	PUBLIC STREET
		56	11544			
		57	11540			
		58	11536			
		59	11532			
		60	11528			
		61	11524			
		62	11520			
		63	11516			
		64	11512			
		65	11508			
		66	11504			
		67	11500			
BLOCK 1	LOT	68	60	COPPER FOUNTAIN ST	N/S	PUBLIC STREET
		69	64			
		70	68			
		71	72			
		72	76			
BLOCK 5	LOT	122	65	ESCONDIDO CANYON ST	N/S	PUBLIC STREET
		123	69			
		124	73			
BLOCK 5	LOT	133	76	ALERION ST	N/S	PUBLIC STREET
		134	68			
		135	64			
		136	60			
BLOCK 6	LOT	142	68	ESCONDIDO CANYON ST	N/S	PUBLIC STREET
		143	64			
BLOCK 6	LOT	144	11517	CANNON FALLS AVE	E/W	PUBLIC STREET
		145	11513			
		146	11509			
		147	11505			

No addresses on CARRIAGE HILLS DRIVE (N/S Public Street) or FAR HILLS AVENUE (E/W Public Street).

ORIGINAL DATE: 1/23/2003

CITY OF LAS VEGAS
PLANNING & DEVELOPMENT DEPARTMENT



P D MURPHY, PLANNER I

VILLAGE 20 - SUMMERLIN PARCEL T & U, UNIT 4

Recorded in Book 108 Page 72 of Plats

200 Scale Map Location: K-26-5

Fire Dept. District Map # 2313:62,63


MASTER SITE ADDRESS: 71 COPPER FOUNTAIN ST

BLOCK 1	LOT	51	69	ALERION ST	N/S	PUBLIC STREET
		52	65			
		53	61			
		54	57			
BLOCK 1	LOT	55	11548	CANNON FALLS AVE	E/W	PUBLIC STREET
		56	11544			
		57	11540			
		58	11536			
		59	11532			
		60	11528			
		61	11524			
		62	11520			
		63	11516			
		64	11512			
		65	11508			
		66	11504			
		67	11500			
BLOCK 1	LOT	68	60	COPPER FOUNTAIN ST	N/S	PUBLIC STREET
		69	64			
		70	68			
		71	72			
		72	76			
BLOCK 5	LOT	122	65	ESCONDIDO CANYON ST	N/S	PUBLIC STREET
		123	69			
		124	73			
BLOCK 5	LOT	133	76	ALERION ST	N/S	PUBLIC STREET
		134	68			
		135	64			
		136	60			
BLOCK 6	LOT	142	68	ESCONDIDO CANYON ST	N/S	PUBLIC STREET
		143	64			
BLOCK 6	LOT	144	11517	CANNON FALLS AVE	E/W	PUBLIC STREET
		145	11513			
		146	11509			
		147	11505			

No addresses on CARRIAGE HILLS DRIVE (N/S Public Street) or FAR HILLS AVENUE (E/W Public Street).

ORIGINAL DATE: 1/23/2003

CITY OF LAS VEGAS
PLANNING & DEVELOPMENT DEPARTMENT



P D MURPHY, PLANNER I

