

TOWN CENTER ASSEMBLAGE L-TC 55 #1

Recorded in Book 110 Page 69 of Plats

200 Scale Map Location: G-19-4

Fire Dept. District Map # 1515:48

MASTER SITE ADDRESS: 6850 N. TEE PEE LN

BLOCK 1	LOT	1	9337	DORRELL LN	E/W	PUBLIC STREET
		2	9333			
		3	9329			
		4	9325			
		5	9321			
		6	9317			
		7	9313			
		8	9309			
		9	9305			
		10	9301			
BLOCK 1	LOT	11	6857	N CHIEFTAIN ST	N/S	PUBLIC STREET
		12	6853			
		13	6849			
BLOCK 1	LOT	14	6848	ARROWHEAD LAKE CT	N/S	PUBLIC STREET
		15	6852			
		16	6856			
		17	6857			
		18	6853			
		19	6849			
BLOCK 1	LOT	20	6848	BIGHORN NARROWS CT	N/S	PUBLIC STREET
		21	6852			
		22	6856			
		23	6857			
		24	6853			
		25	6849			
BLOCK 2	LOT	26	9337	HAMPSTEAD HILLS AVE	E/W	PUBLIC STREET
		27	9333			
		28	9329			
		29	9325			
		30	9321			
		31	9317			
		32	9313			
		33	9309			
		34	9305			
		35	9301			
BLOCK 2	LOT	36	9300	THUNDER FALLS CT	E/W	PUBLIC STREET
		37	9304			
		38	9308			
		39	9312			
		40	9316			
		41	9320			
		42	9324			
		43	9328			
		44	9332			

TOWN CENTER ASSEMBLAGE L-TC 55 #1


BLOCK 2	LOT	45	9336	THUNDER FALLS CT	E/W	PUBLIC STREET
		46	9337			
		47	9333			
		48	9329			
		49	9325			
		50	9321			
		51	9317			
		52	9313			
		53	9309			
		54	9305			
		55	9301			
BLOCK 2	LOT	56	9300	LONGHORN FALLS CT	E/W	PUBLIC STREET
		57	9304			
		58	9308			
		59	9312			
		60	9316			
		61	9320			
		62	9324			
		63	9328			
		64	9332			
		65	9336			
		66	9337			
		67	9333			
		68	9329			
		69	9325			
		70	9321			
		71	9317			
72	9313					
73	9309					
74	9305					
75	9301					
BLOCK 2	LOT	76	9300	GARDEN SPRINGS AVE	E/W	PUBLIC STREET
		77	9304			
		78	9308			
		79	9312			
		80	9316			
		81	9320			
		82	9324			
		83	9328			
		84	9332			
		85	9336			
BLOCK 3	LOT	86	9337	GARDEN SPRINGS AVE	E/W	PUBLIC STREET
		87	9333			
		88	9329			
		89	9325			
		90	9321			
		91	9317			
		92	9313			
		93	9309			
		94	9305			
		95	9301			
BLOCK 3	LOT	96	9300	GRASSY BUTTE CT	E/W	PUBLIC STREET

TOWN CENTER ASSEMBLAGE L-TC 55 #1

BLOCK 3	LOT	97	9304	GRASSY BUTTE CT	E/W	PUBLIC STREET
		98	9308			
		99	9312			
		100	9316			
		101	9320			
		102	9324			
		103	9328			
		104	9332			
		105	9336			
		106	9337			
		107	9333			
		108	9329			
		109	9325			
		110	9321			
		111	9317			
		112	9313			
		113	9309			
		114	9305			
		115	9301			
Common Area	A	9310	DEER SPRINGS WAY	E/W	PUBLIC STREET	

ORIGINAL DATE: 5/23/2003

CITY OF LAS VEGAS
PLANNING & DEVELOPMENT DEPARTMENT


P D MURPHY, PLANNER I

TOWN CENTER ASSEMBLAGE L-TC 55 #1

Recorded in Book 110 Page 69 of Plats

200 Scale Map Location: G-19-4

Fire Dept. District Map # 1515:48

MASTER SITE ADDRESS: 6850 N. TEE PEE LN

BLOCK 1	LOT	1	9337	DORRELL LN	E/W	PUBLIC STREET
		2	9333			
		3	9329			
		4	9325			
		5	9321			
		6	9317			
		7	9313			
		8	9309			
		9	9305			
		10	9301			
BLOCK 1	LOT	11	6857	N CHIEFTAIN ST	N/S	PUBLIC STREET
		12	6853			
		13	6849			
BLOCK 1	LOT	14	6848	ARROWHEAD LAKE CT	N/S	PUBLIC STREET
		15	6852			
		16	6856			
		17	6857			
		18	6853			
		19	6849			
BLOCK 1	LOT	20	6848	BIGHORN NARROWS CT	N/S	PUBLIC STREET
		21	6852			
		22	6856			
		23	6857			
		24	6853			
		25	6849			
BLOCK 2	LOT	26	9337	HAMPSTEAD HILLS AVE	E/W	PUBLIC STREET
		27	9333			
		28	9329			
		29	9325			
		30	9321			
		31	9317			
		32	9313			
		33	9309			
		34	9305			
		35	9301			
BLOCK 2	LOT	36	9300	THUNDER FALLS CT	E/W	PUBLIC STREET
		37	9304			
		38	9308			
		39	9312			
		40	9316			
		41	9320			
		42	9324			
		43	9328			
		44	9332			

TOWN CENTER ASSEMBLAGE L-TC 55 #1


BLOCK 2	LOT	45	9336	THUNDER FALLS CT	E/W	PUBLIC STREET
		46	9337			
		47	9333			
		48	9329			
		49	9325			
		50	9321			
		51	9317			
		52	9313			
		53	9309			
		54	9305			
		55	9301			
BLOCK 2	LOT	56	9300	LONGHORN FALLS CT	E/W	PUBLIC STREET
		57	9304			
		58	9308			
		59	9312			
		60	9316			
		61	9320			
		62	9324			
		63	9328			
		64	9332			
		65	9336			
		66	9337			
		67	9333			
		68	9329			
		69	9325			
		70	9321			
		71	9317			
		72	9313			
		73	9309			
		74	9305			
		75	9301			
BLOCK 2	LOT	76	9300	GARDEN SPRINGS AVE	E/W	PUBLIC STREET
		77	9304			
		78	9308			
		79	9312			
		80	9316			
		81	9320			
		82	9324			
		83	9328			
		84	9332			
		85	9336			
BLOCK 3	LOT	86	9337	GARDEN SPRINGS AVE	E/W	PUBLIC STREET
		87	9333			
		88	9329			
		89	9325			
		90	9321			
		91	9317			
		92	9313			
		93	9309			
		94	9305			
		95	9301			
BLOCK 3	LOT	96	9300	GRASSY BUTTE CT	E/W	PUBLIC STREET

TOWN CENTER ASSEMBLAGE L-TC 55 #1

BLOCK 3	LOT	97	9304	GRASSY BUTTE CT	E/W	PUBLIC STREET
		98	9308			
		99	9312			
		100	9316			
		101	9320			
		102	9324			
		103	9328			
		104	9332			
		105	9336			
		106	9337			
		107	9333			
		108	9329			
		109	9325			
		110	9321			
		111	9317			
		112	9313			
		113	9309			
		114	9305			
		115	9301			
Common Area	A	9310	DEER SPRINGS WAY	E/W	PUBLIC STREET	

ORIGINAL DATE: 5/23/2003

CITY OF LAS VEGAS
PLANNING & DEVELOPMENT DEPARTMENT



P. D. MURPHY, PLANNER I

TOWN CENTER ASSEMBLAGE L-TC 55 #1

Recorded in Book 110 Page 69 of Plats

200 Scale Map Location: G-19-4

Fire Dept. District Map # 1515:48

MASTER SITE ADDRESS: 6850 N. TEE PEE LN

BLOCK 1	LOT	1	9337	DORRELL LN	E/W	PUBLIC STREET
		2	9333			
		3	9329			
		4	9325			
		5	9321			
		6	9317			
		7	9313			
		8	9309			
		9	9305			
		10	9301			
BLOCK 1	LOT	11	6857	N CHIEFTAIN ST	N/S	PUBLIC STREET
		12	6853			
		13	6849			
BLOCK 1	LOT	14	6848	ARROWHEAD LAKE CT	N/S	PUBLIC STREET
		15	6852			
		16	6856			
		17	6857			
		18	6853			
		19	6849			
BLOCK 1	LOT	20	6848	BIGHORN NARROWS CT	N/S	PUBLIC STREET
		21	6852			
		22	6856			
		23	6857			
		24	6853			
		25	6849			
BLOCK 2	LOT	26	9337	HAMPSTEAD HILLS AVE	E/W	PUBLIC STREET
		27	9333			
		28	9329			
		29	9325			
		30	9321			
		31	9317			
		32	9313			
		33	9309			
		34	9305			
		35	9301			
BLOCK 2	LOT	36	9300	THUNDER FALLS CT	E/W	PUBLIC STREET
		37	9304			
		38	9308			
		39	9312			
		40	9316			
		41	9320			
		42	9324			
		43	9328			
		44	9332			

TOWN CENTER ASSEMBLAGE L-TC 55 #1


BLOCK 2	LOT	45	9336	THUNDER FALLS CT	E/W	PUBLIC STREET
		46	9337			
		47	9333			
		48	9329			
		49	9325			
		50	9321			
		51	9317			
		52	9313			
		53	9309			
		54	9305			
		55	9301			
BLOCK 2	LOT	56	9300	LONGHORN FALLS CT	E/W	PUBLIC STREET
		57	9304			
		58	9308			
		59	9312			
		60	9316			
		61	9320			
		62	9324			
		63	9328			
		64	9332			
		65	9336			
		66	9337			
		67	9333			
		68	9329			
		69	9325			
		70	9321			
		71	9317			
		72	9313			
		73	9309			
		74	9305			
		75	9301			
BLOCK 2	LOT	76	9300	GARDEN SPRINGS AVE	E/W	PUBLIC STREET
		77	9304			
		78	9308			
		79	9312			
		80	9316			
		81	9320			
		82	9324			
		83	9328			
		84	9332			
		85	9336			
BLOCK 3	LOT	86	9337	GARDEN SPRINGS AVE	E/W	PUBLIC STREET
		87	9333			
		88	9329			
		89	9325			
		90	9321			
		91	9317			
		92	9313			
		93	9309			
		94	9305			
		95	9301			
BLOCK 3	LOT	96	9300	GRASSY BUTTE CT	E/W	PUBLIC STREET

TOWN CENTER ASSEMBLAGE L-TC 55 #1

BLOCK 3	LOT	97	9304	GRASSY BUTTE CT	E/W	PUBLIC STREET
		98	9308			
		99	9312			
		100	9316			
		101	9320			
		102	9324			
		103	9328			
		104	9332			
		105	9336			
		106	9337			
		107	9333			
		108	9329			
		109	9325			
		110	9321			
		111	9317			
		112	9313			
		113	9309			
		114	9305			
		115	9301			
Common Area	A	9310	DEER SPRINGS WAY	E/W	PUBLIC STREET	

ORIGINAL DATE: 5/23/2003

CITY OF LAS VEGAS
PLANNING & DEVELOPMENT DEPARTMENT



P D MURPHY, PLANNER I

