

TROPICAL/JONES UNIT 2

Recorded in Book 92 Page 30 of Plats

200 Scale Map Location: G-25-3

Fire Dept. District Map # 1621:51, 52

MASTER SITE ADDRESS: 5950 TROPICAL PKY


BLOCK 1	LOT	1	6020	SHADY BAY ST	N/S	PRIVATE STREET
		2	6016			
		3	6012			
		4	6008			
		5	6004			
		6	6000			
BLOCK 1	LOT	7	5809	SPINNAKER REACH AVE	E/W	PRIVATE STREET
		8	5813			
		9	5901			
		10	5905			
		11	5909			
		12	5913			
		13	5917			
BLOCK 1	LOT	14	6004	BUNGALOW BAY ST	N/S	PRIVATE STREET
		15	6000			
		16	6001			
		17	6005			
		18	6009			
		19	6013			
		20	6017			
BLOCK 2	LOT	140	5809	CALM LAGOON AVE	E/W	PRIVATE STREET
		141	5813			
		142	5901			
		143	5905			
		144	5909			
		145	5913			
		146	5917			
BLOCK 2	LOT	147	6020	BUNGALOW BAY ST	N/S	PRIVATE STREET
		148	6016			
		149	6012			
BLOCK 2	LOT	150	5916	SPINNAKER REACH AVE	E/W	PRIVATE STREET
		151	5912			
		152	5908			
		153	5904			
		154	5900			
		155	5812			
		156	5808			
BLOCK 3	LOT	130	6120	OCHO RIOS ST	N/S	PRIVATE STREET
		131	6116			
		132	6112			
		133	6108			
		134	6104			
		135	6100			

TROPICAL/JONES UNIT 2

BLOCK 3	LOT	136 6028 137 6024	OCHO RIOS ST	N/S	PRIVATE STREET
BLOCK 3	LOT	138 5804 139 5800	CALM LAGOON AVE	E/W	PRIVATE STREET
BLOCK 6	LOT	21 6025 22 6029 23 6028 24 6024	BUNGALOW BAY ST	N/S	PRIVATE STREET
BLOCK 6	LOT	25 5916 26 5912 27 5908	CALM LAGOON AVE	E/W	PRIVATE STREET
BLOCK 6	LOT	28 6025 29 6029 30 6101 31 6105 32 6109 33 6113 34 6117 35 6121	OCHO RIOS ST	N/S	PRIVATE STREET
Common Area	A	5992	CALM LAGOON AVE	E/W	PRIVATE STREET
	B	5982			
Common Area	C	5802	TROPICAL PKY	E/W	PUBLIC STREET
Common Area	D	6026	N JONES BLV	N/S	PUBLIC STREET
	E	6035	OCHO RIOS ST	"	"

ORIGINAL DATE: 11/24/1999

CITY OF LAS VEGAS
PLANNING & DEVELOPMENT DEPARTMENT



HILLEVILIS DAVIS, PLANNER I

TROPICAL/JONES UNIT 2

Recorded in Book 92 Page 30 of Plats

200 Scale Map Location: G-25-3

Fire Dept. District Map # 1621:51, 52

MASTER SITE ADDRESS: 5950 TROPICAL PKY


BLOCK 1	LOT	1	6020	SHADY BAY ST	N/S	PRIVATE STREET
		2	6016			
		3	6012			
		4	6008			
		5	6004			
		6	6000			
BLOCK 1	LOT	7	5809	SPINNAKER REACH AVE	E/W	PRIVATE STREET
		8	5813			
		9	5901			
		10	5905			
		11	5909			
		12	5913			
		13	5917			
BLOCK 1	LOT	14	6004	BUNGALOW BAY ST	N/S	PRIVATE STREET
		15	6000			
		16	6001			
		17	6005			
		18	6009			
		19	6013			
		20	6017			
BLOCK 2	LOT	140	5809	CALM LAGOON AVE	E/W	PRIVATE STREET
		141	5813			
		142	5901			
		143	5905			
		144	5909			
		145	5913			
		146	5917			
BLOCK 2	LOT	147	6020	BUNGALOW BAY ST	N/S	PRIVATE STREET
		148	6016			
		149	6012			
BLOCK 2	LOT	150	5916	SPINNAKER REACH AVE	E/W	PRIVATE STREET
		151	5912			
		152	5908			
		153	5904			
		154	5900			
		155	5812			
		156	5808			
BLOCK 3	LOT	130	6120	OCHO RIOS ST	N/S	PRIVATE STREET
		131	6116			
		132	6112			
		133	6108			
		134	6104			
		135	6100			

TROPICAL/JONES UNIT 2

BLOCK 3	LOT	136	6028	OCHO RIOS ST	N/S	PRIVATE STREET
		137	6024			
BLOCK 3	LOT	138	5804	CALM LAGOON AVE	E/W	PRIVATE STREET
		139	5800			
BLOCK 6	LOT	21	6025	BUNGALOW BAY ST	N/S	PRIVATE STREET
		22	6029			
		23	6028			
		24	6024			
BLOCK 6	LOT	25	5916	CALM LAGOON AVE	E/W	PRIVATE STREET
		26	5912			
		27	5908			
BLOCK 6	LOT	28	6025	OCHO RIOS ST	N/S	PRIVATE STREET
		29	6029			
		30	6101			
		31	6105			
		32	6109			
		33	6113			
		34	6117			
		35	6121			
Common Area	A		5992	CALM LAGOON AVE	E/W	PRIVATE STREET
	B		5982			
Common Area	C		5802	TROPICAL PKY	E/W	PUBLIC STREET
Common Area	D		6026	N JONES BLV	N/S	PUBLIC STREET
	<i>7</i>	<i>E</i>		<i>6035 OCHO RIOS</i>	<i>4</i>	

ORIGINAL DATE: 11/24/1999

CITY OF LAS VEGAS
PLANNING & DEVELOPMENT DEPARTMENT



HILLEVILS DAVIS, PLANNER I

TROPICAL/JONES UNIT 2

Recorded in Book 92 Page 30 of Plats

200 Scale Map Location: G-25-3

Fire Dept. District Map # 1621:51, 52

MASTER SITE ADDRESS: 5950 TROPICAL PKY


BLOCK 1	LOT	1	6020	SHADY BAY ST	N/S	PRIVATE STREET
		2	6016			
		3	6012			
		4	6008			
		5	6004			
		6	6000			
BLOCK 1	LOT	7	5809	SPINNAKER REACH AVE	E/W	PRIVATE STREET
		8	5813			
		9	5901			
		10	5905			
		11	5909			
		12	5913			
		13	5917			
BLOCK 1	LOT	14	6004	BUNGALOW BAY ST	N/S	PRIVATE STREET
		15	6000			
		16	6001			
		17	6005			
		18	6009			
		19	6013			
		20	6017			
BLOCK 2	LOT	140	5809	CALM LAGOON AVE	E/W	PRIVATE STREET
		141	5813			
		142	5901			
		143	5905			
		144	5909			
		145	5913			
		146	5917			
BLOCK 2	LOT	147	6020	BUNGALOW BAY ST	N/S	PRIVATE STREET
		148	6016			
		149	6012			
BLOCK 2	LOT	150	5916	SPINNAKER REACH AVE	E/W	PRIVATE STREET
		151	5912			
		152	5908			
		153	5904			
		154	5900			
		155	5812			
		156	5808			
BLOCK 3	LOT	130	6120	OCHO RIOS ST	N/S	PRIVATE STREET
		131	6116			
		132	6112			
		133	6108			
		134	6104			
		135	6100			

TROPICAL/JONES UNIT 2

BLOCK 3	LOT	136 6028 137 6024	OCHO RIOS ST	N/S	PRIVATE STREET
BLOCK 3	LOT	138 5804 139 5800	CALM LAGOON AVE	E/W	PRIVATE STREET
BLOCK 6	LOT	21 6025 22 6029 23 6028 24 6024	BUNGALOW BAY ST	N/S	PRIVATE STREET
BLOCK 6	LOT	25 5916 26 5912 27 5908	CALM LAGOON AVE	E/W	PRIVATE STREET
BLOCK 6	LOT	28 6025 29 6029 30 6101 31 6105 32 6109 33 6113 34 6117 35 6121	OCHO RIOS ST	N/S	PRIVATE STREET
Common Area	A	5992	CALM LAGOON AVE	E/W	PRIVATE STREET
	B	5982			
Common Area	C	5802	TROPICAL PKY	E/W	PUBLIC STREET
Common Area	D	6026	N JONES BLV	N/S	PUBLIC STREET
	<i>u</i>	<i>E</i>	<i>6035 OCHO RIOS</i>		<i>4</i>

ORIGINAL DATE: 11/24/1999

CITY OF LAS VEGAS
PLANNING & DEVELOPMENT DEPARTMENT



HILLEVIL S DAVIS, PLANNER I

