

IRON MOUNTAIN RANCH - VILLAGE 8 - UNIT 2

Recorded in Book 109 Page 78 of Plats

200 Scale Map Location: G-12-5

Fire Dept. District Map # 1321:61,62; 71,72

MASTER SITE ADDRESS: 5947 TAYLOR VALLEY AVE

BLOCK A	LOT	1154	5912	TAYLOR VALLEY AVE	E/W	PRIVATE STREET
		1155	5916			
		1156	5920			
BLOCK A	LOT	1157	8313	SEDONA FLATS ST	N/S	PRIVATE STREET
		1158	8309			
		1159	8305			
		1160	8301			
		1161	8225			
		1162	8221			
		1163	8217			
		1164	8213			
BLOCK A	LOT	1165	5921	HUFF MOUNTAIN AVE	E/W	PRIVATE STREET
		1166	5917			
		1167	5913			
		1168	5909			
		1169	5905			
		1170	5901			
		1171	5897			
BLOCK B	LOT	1193	8312	SEDONA FLATS ST	N/S	PRIVATE STREET
		1194	8308			
		1195	8304			
		1196	8300			
		1197	8224			
		1198	8220			
		1199	8216			
		1200	8212			
BLOCK B	LOT	1201	8213	TURSI LODGE CT	N/S	PRIVATE STREET
		1202	8217			
		1203	8221			
		1204	8225			
		1205	8301			
		1206	8305			
		1207	8304			
		1208	8300			
		1209	8224			
		1210	8220			
		1211	8216			
		1212	8212			
Common Area	2A	8302	N JONES BLV		N/S	PUBLIC STREET

No addresses on STUART MADRE STREET (N/S Private Street).

ORIGINAL DATE: 3/24/2003

CITY OF LAS VEGAS
PLANNING & DEVELOPMENT DEPARTMENT



P D MURPHY, PLANNER I

IRON MOUNTAIN RANCH - VILLAGE 8 - UNIT 2

Recorded in Book 109 Page 78 of Plats

200 Scale Map Location: G-12-5

Fire Dept. District Map # 1321:61,62; 71,72

MASTER SITE ADDRESS: 5947 TAYLOR VALLEY AVE

BLOCK A	LOT	1154	5912	TAYLOR VALLEY AVE	E/W	PRIVATE STREET
		1155	5916			
		1156	5920			
BLOCK A	LOT	1157	8313	SEDONA FLATS ST	N/S	PRIVATE STREET
		1158	8309			
		1159	8305			
		1160	8301			
		1161	8225			
		1162	8221			
		1163	8217			
		1164	8213			
BLOCK A	LOT	1165	5921	HUFF MOUNTAIN AVE	E/W	PRIVATE STREET
		1166	5917			
		1167	5913			
		1168	5909			
		1169	5905			
		1170	5901			
		1171	5897			
BLOCK B	LOT	1193	8312	SEDONA FLATS ST	N/S	PRIVATE STREET
		1194	8308			
		1195	8304			
		1196	8300			
		1197	8224			
		1198	8220			
		1199	8216			
		1200	8212			
BLOCK B	LOT	1201	8213	TURSI LODGE CT	N/S	PRIVATE STREET
		1202	8217			
		1203	8221			
		1204	8225			
		1205	8301			
		1206	8305			
		1207	8304			
		1208	8300			
		1209	8224			
		1210	8220			
		1211	8216			
		1212	8212			
Common Area		2A	8302	N JONES BLV	N/S	PUBLIC STREET

No addresses on STUART MADRE STREET (N/S Private Street).

ORIGINAL DATE: 3/24/2003

CITY OF LAS VEGAS
PLANNING & DEVELOPMENT DEPARTMENT



P D MURPHY, PLANNER I

IRON MOUNTAIN RANCH - VILLAGE 8 - UNIT 2

Recorded in Book 109 Page 78 of Plats

200 Scale Map Location: G-12-5

Fire Dept. District Map # 1321:61,62; 71,72

MASTER SITE ADDRESS: 5947 TAYLOR VALLEY AVE

BLOCK A	LOT	1154	5912	TAYLOR VALLEY AVE	E/W	PRIVATE STREET
		1155	5916			
		1156	5920			
BLOCK A	LOT	1157	8313	SEDONA FLATS ST	N/S	PRIVATE STREET
		1158	8309			
		1159	8305			
		1160	8301			
		1161	8225			
		1162	8221			
		1163	8217			
		1164	8213			
BLOCK A	LOT	1165	5921	HUFF MOUNTAIN AVE	E/W	PRIVATE STREET
		1166	5917			
		1167	5913			
		1168	5909			
		1169	5905			
		1170	5901			
		1171	5897			
BLOCK B	LOT	1193	8312	SEDONA FLATS ST	N/S	PRIVATE STREET
		1194	8308			
		1195	8304			
		1196	8300			
		1197	8224			
		1198	8220			
		1199	8216			
		1200	8212			
BLOCK B	LOT	1201	8213	TURSI LODGE CT	N/S	PRIVATE STREET
		1202	8217			
		1203	8221			
		1204	8225			
		1205	8301			
		1206	8305			
		1207	8304			
		1208	8300			
		1209	8224			
		1210	8220			
		1211	8216			
		1212	8212			
Common Area		2A	8302	N JONES BLV	N/S	PUBLIC STREET

No addresses on STUART MADRE STREET (N/S Private Street).

ORIGINAL DATE: 3/24/2003

CITY OF LAS VEGAS
PLANNING & DEVELOPMENT DEPARTMENT



P D MURPHY, PLANNER I

IRON MOUNTAIN RANCH - VILLAGE 8 - UNIT 2

Recorded in Book 109 Page 78 of Plats

200 Scale Map Location: G-12-5

Fire Dept. District Map # 1321:61,62; 71,72

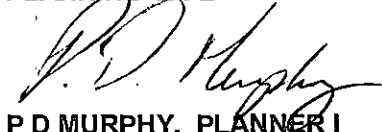
MASTER SITE ADDRESS: 5947 TAYLOR VALLEY AVE

BLOCK A	LOT	1154	5912	TAYLOR VALLEY AVE	E/W	PRIVATE STREET
		1155	5916			
		1156	5920			
BLOCK A	LOT	1157	8313	SEDONA FLATS ST	N/S	PRIVATE STREET
		1158	8309			
		1159	8305			
		1160	8301			
		1161	8225			
		1162	8221			
		1163	8217			
		1164	8213			
BLOCK A	LOT	1165	5921	HUFF MOUNTAIN AVE	E/W	PRIVATE STREET
		1166	5917			
		1167	5913			
		1168	5909			
		1169	5905			
		1170	5901			
		1171	5897			
BLOCK B	LOT	1193	8312	SEDONA FLATS ST	N/S	PRIVATE STREET
		1194	8308			
		1195	8304			
		1196	8300			
		1197	8224			
		1198	8220			
		1199	8216			
		1200	8212			
BLOCK B	LOT	1201	8213	TURSI LODGE CT	N/S	PRIVATE STREET
		1202	8217			
		1203	8221			
		1204	8225			
		1205	8301			
		1206	8305			
		1207	8304			
		1208	8300			
		1209	8224			
		1210	8220			
		1211	8216			
		1212	8212			
Common Area	2A	8302	N JONES BLV	N/S	PUBLIC STREET	

No addresses on STUART MADRE STREET (N/S Private Street).

ORIGINAL DATE: 3/24/2003

CITY OF LAS VEGAS
PLANNING & DEVELOPMENT DEPARTMENT



P D MURPHY, PLANNER I



CONSULTING ENGINEERS • PLANNERS • SURVEYORS
PROVIDING QUALITY PROFESSIONAL
SERVICES SINCE 1960

April 14, 2003
W.O.#6027-2
Page 1 of 2

Rita M. Lumos, P.L.S.
City of Las Vegas Surveyor

CERTIFICATE OF AMENDMENT

Document:

IRON MOUNTAIN RANCH – VILLAGE 8 UNIT 2; BOOK 109 /
PAGE 78 OF PLATS

Legal

Description:

(A COMMON INTEREST COMMUNITY) BEING A PORTION OF
THE NORTHWEST QUARTER (NW 1/4) OF THE SOUTHWEST
QUARTER (SW 1/4) OF SECTION 12, TOWNSHIP 19 SOUTH,
RANGE 60 EAST, M.D.M., CITY OF LAS VEGAS, CLARK
COUNTY, NEVADA.

Recording

Date: 3/24/03

Caption


The purpose of this Certificate of Amendment is to correct the street
suffix of a street name:
"Stuart Madre Way" as shown on sheet 2 of 6 is hereby amended to
read as "Stuart Madre Street".

This document supersedes the original recorded document.

I do hereby declare that this correction does not change the physical location of any
survey monument, property line, or boundary line.

Respectfully,


Vernon C. Little, P.L.S.
Nevada License 13930



April 14, 2003
W.O. 6018-1
Page 2 of 2

City of Las Vegas Surveyor's Certificate

I hereby certify that I have examined the Certificate of Amendment and that the changes to the original document specified therein are provided for in the applicable sections of N.R.S. 278.010 to 278.630 inclusive, N.R.S. 625.340 to 625.380 inclusive, and local ordinances adopted pursuant thereto, and I am satisfied that this Certificate of Amendment so amends or corrects the document as to make it technically correct.


Rita M. Lumos 4/16/03
City of Las Vegas Surveyor
P.L.S. #5094

WHEN RECORDED, MAIL TO:

**VTN NEVADA
2727 S. RAINBOW BLVD
LAS VEGAS, NV. 89102**

CLARK COUNTY, NEVADA
FRANCES DEANE, RECORDER
RECORDED AT REQUEST OF: VTN NEVADA

04-21-2003 10:10 DMJ PAGE COUNT: 2
BOOK/INSTR:20030421-00895 FEE: 15.00
PLAT/CA RPTT: .00

ORIGINAL/COPY HAS NOT BEEN COMPARED TO THE ORIG

