

# PAINTED DESERT PARCEL 9 PHASE 2

Recorded in Book 47 Page 44 of Plats

200 Scale Map Location: G-34-3

Fire Dept. District Map # 1718:31

MASTER SITE ADDRESS: 5351 PAINTED LAKES WAY

LOT	13	7630	SUDAN CT	EW	PRIVATE STREET
	14	7628			
	15	7626			
	16	7624			
	17	7622			
	18	7620			
	19	7618			
	20	7616			
	21	7614			
	22	7612			
	23	7610			
	24	7608			

Common Area	7606	SUDAN CT	EW	PRIVATE STREET
-------------	------	----------	----	----------------

Map was printed with "Sudan Drive". This is a wrong suffix.  
There was a Certificate of Amendment to correct/change the  
street to SUDAN COURT, recorded 3/23/94

ORIGINAL DATE: 9/14/90

AMENDED DATE: 3/23/94

CITY OF LAS VEGAS  
PLANNING & DEVELOPMENT DEPARTMENT



KYLE C WALTON, SENIOR PLANNER

# PAINTED DESERT PARCEL 9 PHASE 2

Recorded in Book 47 Page 44 of Plats

200 Scale Map Location: G-34-3

Fire Dept. District Map # 1718:31

MASTER SITE ADDRESS: 5351 PAINTED LAKES WAY

LOT	13	7630	SUDAN CT	EW	PRIVATE STREET
	14	7628			
	15	7626			
	16	7624			
	17	7622			
	18	7620			
	19	7618			
	20	7816			
	21	7614			
	22	7612			
	23	7610			
	24	7608			
Common Area		7606	SUDAN CT	EW	PRIVATE STREET

Map was printed with "Sudan Drive". This is a wrong suffix.  
There was a Certificate of Amendment to correct/change the  
street to SUDAN COURT, recorded 3/23/94

ORIGINAL DATE: 9/14/90

AMENDED DATE: 3/23/94

CITY OF LAS VEGAS  
PLANNING & DEVELOPMENT DEPARTMENT



KYLE C WALTON, SENIOR PLANNER

# PAINTED DESERT PARCEL 9 PHASE 2

Recorded in Book 47 Page 44 of Plats

200 Scale Map Location: G-34-3

Fire Dept. District Map # 1718:31

MASTER SITE ADDRESS: 5351 PAINTED LAKES WAY

LDT	13	7630	SUDAN CT	E/W	PRIVATE STREET
	14	7628			
	15	7626			
	16	7624			
	17	7622			
	18	7620			
	19	7618			
	20	7616			
	21	7614			
	22	7612			
	23	7610			
	24	7608			

Common Area	7606	SUDAN CT	E/W	PRIVATE STREET
-------------	------	----------	-----	----------------

Map was printed with "Sudan Drive". This is a wrong suffix.  
There was a Certificate of Amendment to correct/change the  
street to SUDAN COURT, recorded 3/23/94

ORIGINAL DATE: 9/14/90

AMENDED DATE: 3/23/94

CITY OF LAS VEGAS  
PLANNING & DEVELOPMENT DEPARTMENT



KYLE C WALTON, SENIOR PLANNER

# PAINTED DESERT PARCEL 9 PHASE 2

Recorded in Book 47 Page 44 of Plats

200 Scale Map Location: G-34-3

Fire Dept. District Map # 1718:31

MASTER SITE ADDRESS: 5351 PAINTED LAKES WAY

LOT	13	7630	SUDAN CT	E/W	PRIVATE STREET
	14	7628			
	15	7626			
	16	7624			
	17	7622			
	18	7620			
	19	7618			
	20	7616			
	21	7614			
	22	7612			
	23	7610			
	24	7608			

Common Area	7606	SUDAN CT	E/W	PRIVATE STREET
-------------	------	----------	-----	----------------

Map was printed with "Sudan Drive". This is a wrong suffix.  
There was a Certificate of Amendment to correct/change the  
street to SUDAN COURT, recorded 3/23/94

ORIGINAL DATE: 9/14/90

AMENDED DATE: 3/23/94

CITY OF LAS VEGAS  
PLANNING & DEVELOPMENT DEPARTMENT



KYLE C WALTON, SENIOR PLANNER



125-34-214  
CERTIFICATE OF AMENDMENT

2

March 17, 1994


Ms. Rita M. Lumma, PLS  
City Surveyor, City of Las Vegas


DOCUMENT: "Painted Desert Parcel 9, Phase 2," Book 47, Page 44 of Plans, Clark County Records, Nevada.

LEGAL DESCRIPTION: A division of a portion of Lot 9 of Painted Desert, Book 33, Page 53 of plats, being a portion of Section 34, Township 19 South, Range 60 East, M.D.M., Clark County, Nevada.


RECORDING DATE: (09/14/1990)

CAPTION: In accordance with NRS 278.473, I am notifying you of an error in the street name "SUDAN DRIVE". This should be amended to "SUDAN COURT" to maintain continuity with the street name shown on the Phase 1 plat of said parcel 9.

  
James A. Dale, PLS  
Nevada Certificate No. 7740



I hereby certify that I have examined the certificate of amendment and that the changes to the original document specified therein are provided for in applicable sections of NRS 278.010 to 278.630, inclusive, 625.340 to 625.380, inclusive, and local ordinances adopted pursuant thereto, and I am satisfied that this certificate of amendment so amends the document as to make it technically correct.

  
RITA M. LUMMA, PLS  
City Surveyor, City of Las Vegas

ATTENTION

6684 B. Highland Drive • Las Vegas, Nevada 89103 • (702) 262-2266 FAX (702) 262-2247  
5405 Mac Anne Avenue • Reno, Nevada 89513 • (702) 747-8660 FAX (702) 747-8668  
807 South Fifth Street • Elko, Nevada 89801 • (702) 738-8068 FAX (702) 738-8367

