

INDIAN WELLS
CONDOMINIUMS
 (and AMENDED)

AMENDED PORTION: JULY 1, 1993
 PREVIOUS UPDATE: OCTOBER 16, 1992

FIRE MAP #2417::61
 200 MAP: L-33-5

Note: All Streets, Avenues and Drives in this Complex are Private.

<....LEGAL DESCRIPTION....>		<<..... MAILING ADDRESS.....>>	
BUILDING 1	UNIT	111	541 INDIAN BLUFF STREET NO. 101 N/S
		112	102
		121	201
		122	202
BUILDING 2	UNIT	211	533 INDIAN BLUFF STREET NO. 101 N/S
		212	102
		213	103
		214	104
		221	201
		222	202
		223	203
BUILDING 3	UNIT	311	517 INDIAN BLUFF STREET NO. 101 N/S
		312	102
		313	103
		314	104
		321	201
		322	202
		323	203
BUILDING 4	UNIT	411	509 INDIAN BLUFF STREET NO. 101 N/S
		412	102
		413	103
		414	104
		421	201
		422	202
		423	203
BUILDING 5	UNIT	511	8432 RUNNING DEER AVENUE NO. 101 E/W
		512	102
		513	103
		514	104
		521	201
		522	202
		523	203
BUILDING 6	UNIT	611	501 GREY CLOUD STREET NO. 101N/S
		612	102
		613	103
		614	104
		621	201
		622	202
		623	203
BUILDING 7	UNIT	711	500 GREY CLOUD STREET NO. 101 N/S
		712	102
		713	103
		714	104
		721	201
	722	202	

<....LEGAL DESCRIPTION....>			<<.....MAILING ADDRESS.....>>			
BUILDING 8	UNIT	811	8408	RUNNING DEER AVENUE	NO. 101	E/W
		812			102	
		813			103	
		814			104	
		821			201	
		822			202	
BUILDING 9	UNIT	911	8400	RUNNING DEER AVENUE	NO. 101	E/W
		912			102	
		913			103	
		914			104	
		921			201	
		922			202	
BUILDING 10	UNIT	1011	508	INDIAN PRINCESS DRIVE	NO. 101	N/S
		1012			102	
		1013			103	
		1014			104	
		1021			201	
		1022			202	
BUILDING 11	UNIT	1111	8425	RUNNING DEER AVENUE	NO. 101	E/W
		1112			102	
		1113			103	
		1114			104	
		1121			201	
		1122			202	
		1123			203	
		1124			204	
BUILDING 12	UNIT	1211	8417	RUNNING DEER AVENUE	NO. 101	E/W
		1212			102	
		1213			103	
		1214			104	
		1221			201	
		1222			202	
		1223			203	
		1224			204	
BUILDING 13	UNIT	1311	8409	RUNNING DEER AVENUE	NO. 101	N/S
		1312			102	
		1313			103	
		1314			104	
		1321			201	
		1322			202	
		1323			203	
		1324			204	
BUILDING 14	UNIT	1411	517	INDIAN PRINCESS DRIVE	NO. 101	N/S
		1412			102	
		1413			103	
		1414			104	
		1421			201	
		1422			202	
		1423			203	
		1424			204	
BUILDING 16	UNIT	1611	8400	WHITE EAGLE AVENUE	NO. 101	E/W
		1612			102	
		1613			103	
		1614			104	
		1621			201	
		1622			202	
		1623			203	
		1624			204	

<.....LEGAL DESCRIPTION.....>			<<.....MAILING ADDRESS.....>>			
BUILDING 18	UNIT	1811	8420	WHITE EAGLE AVENUE	NO. 101	E/W
		1812			102	
		1813			103	
		1814			104	
		1821			201	
		1822			202	
		1823			203	
		1824			204	
BUILDING 19	UNIT	1911	8416	WHITE EAGLE AVENUE	NO. 101	E/W
		1912			102	
		1921			201	
		1922			202	
BUILDING 20	UNIT	2011	532	INDIAN BLUFF STREET	NO. 101	N/S
		2012			102	
		2013			103	
		2014			104	
		2021			201	
		2022			202	
		2023			203	
		2024			204	
COMMON AREAS:	LOT	A	524	DURANGO DRIVE (PUBLIC STREET)		N/S
	LOTS	B	525	INDIAN BLUFF STREET (PRIVATE)		N/S
		C	524			
	LOTS	D	8441	SHOOTING ARROW AVENUE (PRIVATE)		E/W
		E	8440			


STREET WITH NO ADDRESS: CAPTAINS HILL ROAD (PUBLIC STREET)

=====

AMENDED PORTION OF INDIAN WELLS CONDOMINIUMS
(Recorded July 1, 1993)

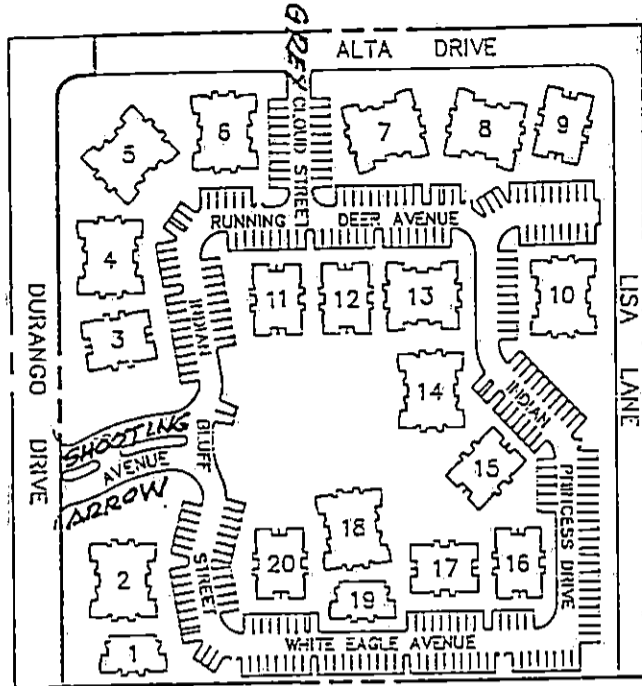
BUILDING 15	UNIT	1511	525	INDIAN PRINCESS DRIVE	NO. 101	N/S
		1512			102	
		1513			103	
		1514			104	
		1521			201	
		1522			202	
		1523			203	
		1524			204	
BUILDING 17	UNIT	1711	8408	WHITE EAGLE AVENUE	NO. 101	E/W
		1712			102	
		1713			103	
		1714			104	
		1721			201	
		1722			202	
		1723			203	
		1724			204	

CITY OF LAS VEGAS
DEPARTMENT OF COMMUNITY
PLANNING & DEVELOPMENT

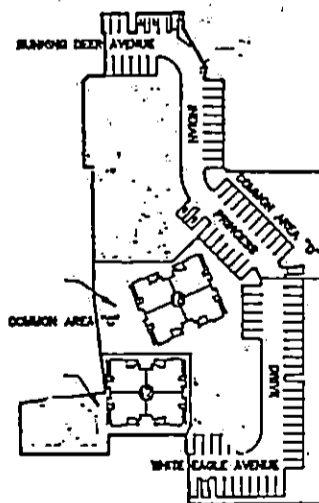
 MATT PINJUV, PLANNER

MASTER SUBDIVISION ADDRESS: 500 SOUTH DURANGO DRIVE

INDIAN WELLS



AMENDED PLAT OF INDIAN WELLS CONDOMINIUMS



INDIAN WELLS
CONDOMINIUMS
 (and AMENDED)

AMENDED PORTION: JULY 1, 1993
 PREVIOUS UPDATE: OCTOBER 16, 1992

FIRE MAP #2417::61
 200 MAP: L-33-5

Note: All Streets, Avenues and Drives in this Complex are Private.

<....LEGAL DESCRIPTION....>		<<..... MAILING ADDRESS.....>>			
BUILDING 1	UNIT	111	541 INDIAN BLUFF STREET	NO. 101	N/S
		112		102	
		121		201	
		122		202	
BUILDING 2	UNIT	211	533 INDIAN BLUFF STREET	NO. 101	N/S
		212		102	
		213		103	
		214		104	
		221		201	
		222		202	
		223		203	
		224		204	
BUILDING 3	UNIT	311	517 INDIAN BLUFF STREET	NO. 101	N/S
		312		102	
		313		103	
		314		104	
		321		201	
		322		202	
		323		203	
		324		204	
BUILDING 4	UNIT	411	509 INDIAN BLUFF STREET	NO. 101	N/S
		412		102	
		413		103	
		414		104	
		421		201	
		422		202	
		423		203	
		424		204	
BUILDING 5	UNIT	511	8432 RUNNING DEER AVENUE	NO. 101	E/W
		512		102	
		513		103	
		514		104	
		521		201	
		522		202	
		523		203	
		524		204	
BUILDING 6	UNIT	611	501 GREY CLOUD STREET	NO. 101	101N/S
		612		102	
		613		103	
		614		104	
		621		201	
		622		202	
		623		203	
		624		204	
BUILDING 7	UNIT	711	500 GREY CLOUD STREET	NO. 101	N/S
		712		102	
		713		103	
		714		104	
		721		201	
		722		202	

<....LEGAL DESCRIPTION....>			<<.....MAILING ADDRESS.....>>			
BUILDING 8	UNIT	811	8408	RUNNING DEER AVENUE	NO. 101	E/W
		812			102	
		813			103	
		814			104	
		821			201	
		822			202	
BUILDING 9	UNIT	911	8400	RUNNING DEER AVENUE	NO. 101	E/W
		912			102	
		913			103	
		914			104	
		921			201	
		922			202	
BUILDING 10	UNIT	1011	508	INDIAN PRINCESS DRIVE	NO. 101	N/S
		1012			102	
		1013			103	
		1014			104	
		1021			201	
		1022			202	
BUILDING 11	UNIT	1111	8425	RUNNING DEER AVENUE	NO. 101	E/W
		1112			102	
		1113			103	
		1114			104	
		1121			201	
		1122			202	
		1123			203	
		1124			204	
BUILDING 12	UNIT	1211	8417	RUNNING DEER AVENUE	NO. 101	E/W
		1212			102	
		1213			103	
		1214			104	
		1221			201	
		1222			202	
		1223			203	
		1224			204	
BUILDING 13	UNIT	1311	8409	RUNNING DEER AVENUE	NO. 101	N/S
		1312			102	
		1313			103	
		1314			104	
		1321			201	
		1322			202	
		1323			203	
		1324			204	
BUILDING 14	UNIT	1411	517	INDIAN PRINCESS DRIVE	NO. 101	N/S
		1412			102	
		1413			103	
		1414			104	
		1421			201	
		1422			202	
		1423			203	
		1424			204	
BUILDING 16	UNIT	1611	8400	WHITE EAGLE AVENUE	NO. 101	E/W
		1612			102	
		1613			103	
		1614			104	
		1621			201	
		1622			202	
		1623			203	
		1624			204	


<....LEGAL DESCRIPTION....>			<<.....MAILING ADDRESS.....>>		
BUILDING 18	UNIT	1811	8420	WHITE EAGLE AVENUE	NO. 101 E/W
		1812			102
		1813			103
		1814			104
		1821			201
		1822			202
		1823			203
		1824			204
BUILDING 19	UNIT	1911	8416	WHITE EAGLE AVENUE	NO. 101 E/W
		1912			102
		1921			201
		1922			202
BUILDING 20	UNIT	2011	532	INDIAN BLUFF STREET	NO. 101 N/S
		2012			102
		2013			103
		2014			104
		2021			201
		2022			202
		2023			203
		2024			204
COMMON AREAS:	LOT	A	524	DURANGO DRIVE (PUBLIC STREET)	N/S
	LOTS	B	525	INDIAN BLUFF STREET (PRIVATE)	N/S
		C	524		
	LOTS	D	8441	SHOOTING ARROW AVENUE (PRIVATE)	E/W
		E	8440		
STREET WITH NO ADDRESS:			CAPTAINS HILL ROAD (PUBLIC STREET)		

=====

AMENDED PORTION OF INDIAN WELLS CONDOMINIUMS
(Recorded July 1, 1993)

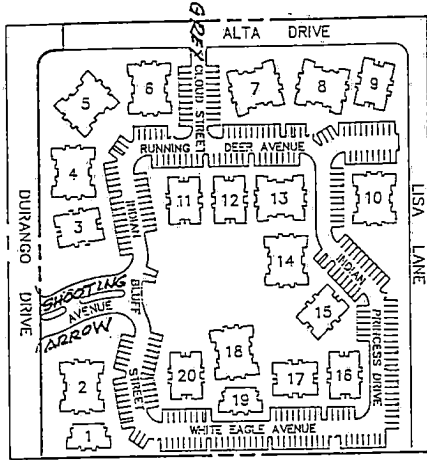
BUILDING 15	UNIT	1511	525	INDIAN PRINCESS DRIVE	NO. 101 N/S
		1512			102
		1513			103
		1514			104
		1521			201
		1522			202
		1523			203
		1524			204
BUILDING 17	UNIT	1711	8408	WHITE EAGLE AVENUE	NO. 101 E/W
		1712			102
		1713			103
		1714			104
		1721			201
		1722			202
		1723			203
		1724			204

CITY OF LAS VEGAS
DEPARTMENT OF COMMUNITY
PLANNING & DEVELOPMENT

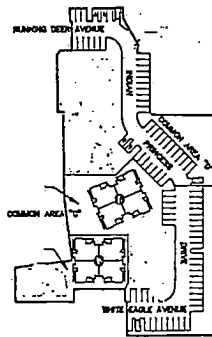
 MATT PINJUV, PLANNER

MASTER SUBDIVISION ADDRESS: 500 SOUTH DURANGO DRIVE

INDIAN WELLS



AMENDED PLAT OF INDIAN WELLS CONDOMINIUMS



INDIAN WELLS
CONDOMINIUMS
 (and AMENDED)

AMENDED PORTION: JULY 1, 1993
 PREVIOUS UPDATE: OCTOBER 16, 1992

FIRE MAP #2417::61
 200 MAP: L-33-5

Note: All Streets, Avenues and Drives in this Complex are Private.

<....LEGAL DESCRIPTION....>		<<..... MAILING ADDRESS.....>>			
BUILDING 1	UNIT	111	541 INDIAN BLUFF STREET	NO. 101	N/S
		112		102	
		121		201	
		122		202	
BUILDING 2	UNIT	211	533 INDIAN BLUFF STREET	NO. 101	N/S
		212		102	
		213		103	
		214		104	
		221		201	
		222		202	
		223		203	
BUILDING 3	UNIT	311	517 INDIAN BLUFF STREET	NO. 101	N/S
		312		102	
		313		103	
		314		104	
		321		201	
		322		202	
		323		203	
BUILDING 4	UNIT	411	509 INDIAN BLUFF STREET	NO. 101	N/S
		412		102	
		413		103	
		414		104	
		421		201	
		422		202	
		423		203	
BUILDING 5	UNIT	511	8432 RUNNING DEER AVENUE	NO. 101	E/W
		512		102	
		513		103	
		514		104	
		521		201	
		522		202	
		523		203	
BUILDING 6	UNIT	611	501 GREY CLOUD STREET	NO. 101	N/S
		612		102	
		613		103	
		614		104	
		621		201	
		622		202	
		623		203	
BUILDING 7	UNIT	711	500 GREY CLOUD STREET	NO. 101	N/S
		712		102	
		713		103	
		714		104	
		721		201	
		722		202	

<....LEGAL DESCRIPTION....>			<<.....MAILING ADDRESS.....>>			
BUILDING 8	UNIT	811	8408	RUNNING DEER AVENUE	NO. 101	E/W
		812			102	
		813			103	
		814			104	
		821			201	
		822			202	
BUILDING 9	UNIT	911	8400	RUNNING DEER AVENUE	NO. 101	E/W
		912			102	
		913			103	
		914			104	
		921			201	
		922			202	
BUILDING 10	UNIT	1011	508	INDIAN PRINCESS DRIVE	NO. 101	N/S
		1012			102	
		1013			103	
		1014			104	
		1021			201	
		1022			202	
BUILDING 11	UNIT	1111	8425	RUNNING DEER AVENUE	NO. 101	E/W
		1112			102	
		1113			103	
		1114			104	
		1121			201	
		1122			202	
		1123			203	
		1124			204	
BUILDING 12	UNIT	1211	8417	RUNNING DEER AVENUE	NO. 101	E/W
		1212			102	
		1213			103	
		1214			104	
		1221			201	
		1222			202	
		1223			203	
		1224			204	
BUILDING 13	UNIT	1311	8409	RUNNING DEER AVENUE	NO. 101	N/S
		1312			102	
		1313			103	
		1314			104	
		1321			201	
		1322			202	
		1323			203	
		1324			204	
BUILDING 14	UNIT	1411	517	INDIAN PRINCESS DRIVE	NO. 101	N/S
		1412			102	
		1413			103	
		1414			104	
		1421			201	
		1422			202	
		1423			203	
		1424			204	
BUILDING 16	UNIT	1611	8400	WHITE EAGLE AVENUE	NO. 101	E/W
		1612			102	
		1613			103	
		1614			104	
		1621			201	
		1622			202	
		1623			203	
		1624			204	

<....LEGAL DESCRIPTION....>			<<.....MAILING ADDRESS.....>>			
BUILDING 18	UNIT	1811	8420	WHITE EAGLE AVENUE	NO. 101	E/W
		1812			102	
		1813			103	
		1814			104	
		1821			201	
		1822			202	
		1823			203	
		1824			204	
BUILDING 19	UNIT	1911	8416	WHITE EAGLE AVENUE	NO. 101	E/W
		1912			102	
		1921			201	
		1922			202	
BUILDING 20	UNIT	2011	532	INDIAN BLUFF STREET	NO. 101	N/S
		2012			102	
		2013			103	
		2014			104	
		2021			201	
		2022			202	
		2023			203	
		2024			204	
COMMON AREAS:	LOT	A	524	DURANGO DRIVE (PUBLIC STREET)		N/S
	LOTS	B	525	INDIAN BLUFF STREET (PRIVATE)		N/S
		C	524			
	LOTS	D	8441	SHOOTING ARROW AVENUE (PRIVATE)		E/W
		E	8440			


STREET WITH NO ADDRESS: CAPTAINS HILL ROAD (PUBLIC STREET)

=====

AMENDED PORTION OF INDIAN WELLS CONDOMINIUMS
(Recorded July 1, 1993)

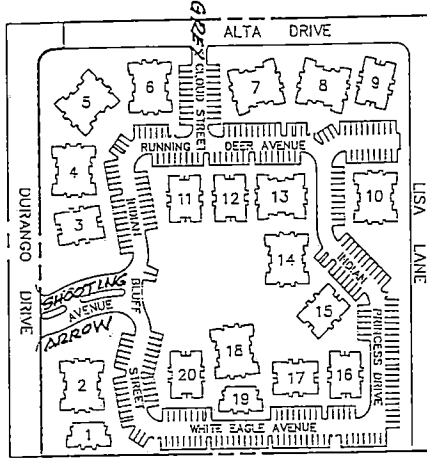
BUILDING 15	UNIT	1511	525	INDIAN PRINCESS DRIVE	NO. 101	N/S
		1512			102	
		1513			103	
		1514			104	
		1521			201	
		1522			202	
		1523			203	
		1524			204	
BUILDING 17	UNIT	1711	8408	WHITE EAGLE AVENUE	NO. 101	E/W
		1712			102	
		1713			103	
		1714			104	
		1721			201	
		1722			202	
		1723			203	
		1724			204	

CITY OF LAS VEGAS
DEPARTMENT OF COMMUNITY
PLANNING & DEVELOPMENT

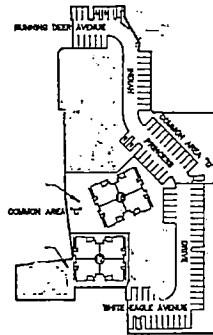
 MATT PINJUV, PLANNER

MASTER SUBDIVISION ADDRESS: 500 SOUTH DURANGO DRIVE

INDIAN WELLS



AMENDED PLAT OF INDIAN WELLS CONDOMINIUMS



INDIAN WELLS
CONDOMINIUMS
 (and AMENDED)

AMENDED PORTION: JULY 1, 1993
 PREVIOUS UPDATE: OCTOBER 16, 1992

FIRE MAP #2417::61
 200 MAP: L-33-5

Note: All Streets, Avenues and Drives in this Complex are Private.

```

=====
<...LEGAL DESCRIPTION...> <<..... MAILING ADDRESS.....>>
=====
  
```

BUILDING 1	UNIT	111	541 INDIAN BLUFF STREET	NO. 101	N/S
		112		102	
		121		201	
		122		202	
BUILDING 2	UNIT	211	533 INDIAN BLUFF STREET	NO. 101	N/S
		212		102	
		213		103	
		214		104	
		221		201	
		222		202	
		223		203	
		224		204	
BUILDING 3	UNIT	311	517 INDIAN BLUFF STREET	NO. 101	N/S
		312		102	
		313		103	
		314		104	
		321		201	
		322		202	
		323		203	
		324		204	
BUILDING 4	UNIT	411	509 INDIAN BLUFF STREET	NO. 101	N/S
		412		102	
		413		103	
		414		104	
		421		201	
		422		202	
		423		203	
		424		204	
BUILDING 5	UNIT	511	8432 RUNNING DEER AVENUE	NO. 101	E/W
		512		102	
		513		103	
		514		104	
		521		201	
		522		202	
		523		203	
		524		204	
BUILDING 6	UNIT	611	501 GREY CLOUD STREET	NO. 101	N/S
		612		102	
		613		103	
		614		104	
		621		201	
		622		202	
		623		203	
		624		204	
BUILDING 7	UNIT	711	500 GREY CLOUD STREET	NO. 101	N/S
		712		102	
		713		103	
		714		104	
		721		201	
		722		202	

<....LEGAL DESCRIPTION....>			<<.....MAILING ADDRESS.....>>			
BUILDING 8	UNIT	811	8408	RUNNING DEER AVENUE	NO. 101	E/W
		812			102	
		813			103	
		814			104	
		821			201	
		822			202	
BUILDING 9	UNIT	911	8400	RUNNING DEER AVENUE	NO. 101	E/W
		912			102	
		913			103	
		914			104	
		921			201	
		922			202	
BUILDING 10	UNIT	1011	508	INDIAN PRINCESS DRIVE	NO. 101	N/S
		1012			102	
		1013			103	
		1014			104	
		1021			201	
		1022			202	
BUILDING 11	UNIT	1111	8425	RUNNING DEER AVENUE	NO. 101	E/W
		1112			102	
		1113			103	
		1114			104	
		1121			201	
		1122			202	
		1123			203	
		1124			204	
BUILDING 12	UNIT	1211	8417	RUNNING DEER AVENUE	NO. 101	E/W
		1212			102	
		1213			103	
		1214			104	
		1221			201	
		1222			202	
		1223			203	
		1224			204	
BUILDING 13	UNIT	1311	8409	RUNNING DEER AVENUE	NO. 101	N/S
		1312			102	
		1313			103	
		1314			104	
		1321			201	
		1322			202	
		1323			203	
		1324			204	
BUILDING 14	UNIT	1411	517	INDIAN PRINCESS DRIVE	NO. 101	N/S
		1412			102	
		1413			103	
		1414			104	
		1421			201	
		1422			202	
		1423			203	
		1424			204	
BUILDING 16	UNIT	1611	8400	WHITE EAGLE AVENUE	NO. 101	E/W
		1612			102	
		1613			103	
		1614			104	
		1621			201	
		1622			202	
		1623			203	
		1624			204	

<....LEGAL DESCRIPTION....>			<<.....MAILING ADDRESS.....>>			
BUILDING 18	UNIT	1811	8420	WHITE EAGLE AVENUE	NO. 101	E/W
		1812			102	
		1813			103	
		1814			104	
		1821			201	
		1822			202	
		1823			203	
		1824			204	
BUILDING 19	UNIT	1911	8416	WHITE EAGLE AVENUE	NO. 101	E/W
		1912			102	
		1921			201	
		1922			202	
BUILDING 20	UNIT	2011	532	INDIAN BLUFF STREET	NO. 101	N/S
		2012			102	
		2013			103	
		2014			104	
		2021			201	
		2022			202	
		2023			203	
		2024			204	
COMMON AREAS:	LOT	A	524	DURANGO DRIVE (PUBLIC STREET)		N/S
	LOTS	B	525	INDIAN BLUFF STREET (PRIVATE)		N/S
		C	524			
	LOTS	D	8441	SHOOTING ARROW AVENUE (PRIVATE)		E/W
		E	8440			


STREET WITH NO ADDRESS: CAPTAINS HILL ROAD (PUBLIC STREET)

=====

AMENDED PORTION OF INDIAN WELLS CONDOMINIUMS
 (Recorded July 1, 1993)

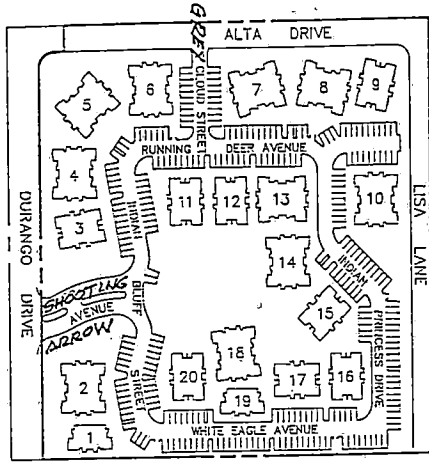
BUILDING 15	UNIT	1511	525	INDIAN PRINCESS DRIVE	NO. 101	N/S
		1512			102	
		1513			103	
		1514			104	
		1521			201	
		1522			202	
		1523			203	
		1524			204	
BUILDING 17	UNIT	1711	8408	WHITE EAGLE AVENUE	NO. 101	E/W
		1712			102	
		1713			103	
		1714			104	
		1721			201	
		1722			202	
		1723			203	
		1724			204	

CITY OF LAS VEGAS
 DEPARTMENT OF COMMUNITY
 PLANNING & DEVELOPMENT

 MATT PINJUV, PLANNER

MASTER SUBDIVISION ADDRESS: 500 SOUTH DURANGO DRIVE

INDIAN WELLS



AMENDED PLAT OF INDIAN WELLS CONDOMINIUMS

