

JOAN L. SWIFT, CLARK COUNTY RECORDER

309 SOUTH THIRD STREET
LAS VEGAS, NEVADA 89155
(702) 455-4336

03-26-93 10:59 SEN 1

OFFICIAL RECORDS BOOK: 930326 INST: 00985

FEE: 5.00 RPTT: .00

TOTAL: 5.00

CA PLAT

RECORDED AT THE REQUEST OF:

VTN NEVADA CONSULTING ENGINEERS

MAP TYPE PL BOOK/PAGE 055/0061

RECEIPT

JOAN L. SWIFT, CLARK COUNTY RECORDER

309 SOUTH THIRD STREET
LAS VEGAS, NEVADA 89155
(702) 455-4336

03-26-93 10:59 SEN 1

OFFICIAL RECORDS BOOK: 930326 INST: 00985

FEE: 5.00 RPTT: .00

TOTAL: 5.00

CA PLAT

RECORDED AT THE REQUEST OF:

VTN NEVADA CONSULTING ENGINEERS

MAP TYPE PL BOOK/PAGE USS/0061

RECEIPT



CONSULTING ENGINEERS • PLANNERS • SURVEYORS

PRINCIPALS: -
K.D. Weir
Charley P. Johnson, PE
James L. MacFarlane, P.L.S., PE
Gene D. Wamerbauer, P.L.S.
Dennis E. Fritz, PE
Gregory G. Reag, P.L.S., PE

April 2, 1993
W.O. 3790-11C

CERTIFICATE OF AMENDMENT

Ms. Rita Lumos
City of Las Vegas Surveyor

DOCUMENT: SUBDIVISION; RANCHO ALTA MIRA LOT 11 - UNIT C, BOOK 55, PAGE 61.

LEGAL DESCRIPTION: SECTION 1, TOWNSHIP 20 SOUTH, RANGE 60 EAST

RECORDING DATE: 02/18/93


CAPTION: The above document was recorded as "Del Lago Drive", and should be changed to read "Bradpoint Drive". This document is to supersede the previously recorded document.


STEPHEN P. GURLIDES, P.L.S.
Nevada Certificate No. 9105



4/2/93

I hereby certify that I have examined the Certificate of Amcndment and that the changes to the original document specified therein are provided for in applicable sections of NRS 278.010 to 278.630, inclusive, NRS 625.340 to 625.380, inclusive, and local ordinances adopted pursuant thereto. and I am satisfied that this Certificate of Amendment so amends the document as to make it technically correct.


RITA M. LUMOS, P.L.S.
City of Las Vegas Surveyor
Nevada Certificate No. 5094

CLARK COUNTY, NEVADA
JOAN L. SWIFT, RECORDER
RECORDED AT REQUEST OF:

VTN
04-02-93 11:32 LSW 1
BOOK: 930402 INST: 00653
FEE: 5.00 RPTT: .00
CA PLAT

CONFORMED COPY HAS NOT BEEN COMPARED TO THE ORIGINAL



CONSULTING ENGINEERS • PLANNERS • SURVEYORS

PRINCIPALS:
K.D. Weir
Chaney R. Johnson, PE
James L. MacFarlane, P.L.S., PE
Gene D. Krametzbauer, P.L.S.
Dennis E. Fritz, PE
Gregory G. Radig, P.L.S., PE

March 15, 1993
W.O. 3790-11C

CERTIFICATE OF AMENDMENT

Ms. Rita Lumos
City of Las Vegas Surveyor

DOCUMENT: SUBDIVISION; RANCHO ALTA MIRA LOT 11C, BOOK 55, PAGE 61.

LEGAL DESCRIPTION: SECTION 1, TOWNSHIP 20 SOUTH, RANGE 60 EAST

RECORDING DATE: 02/18/93


CAPTION: Data to be amended concerns street name change "Bradpointe Way" needs to be changed to "Del Largo Way".


STEPHEN P. GURLIDES, P.L.S.
Nevada Certificate No. 9105



3/16/93

I hereby certify that I have examined the Certificate of Amendment and that the changes to the original document specified therein are provided for in applicable sections of NRS 278.010 to 278.630, inclusive, NRS 625.340 to 625.380, inclusive, and local ordinances adopted pursuant thereto, and I am satisfied that this Certificate of Amendment so amends the document as to make it technically correct.


RITA M. LUMOS, P.L.S.
City of Las Vegas Surveyor
Nevada Certificate No. 5094

CLARK COUNTY, NEVADA
JOAN L. SWIFT, RECORDER
RECORDED AT REQUEST OF:
VTN-NEVADA

03-19-93 15:04 LSW 1
BOOK: 930319 INST: 01149
FEE: 5.00 RPPT: .00
CA PLAT

CONFORMED COPY HAS NOT BEEN COMPARED TO THE ORIGINAL

RANCHO ALTA MIRA LOT 11 - UNIT C

MARCH 5, 1993

FIRE MAP #1B21::2B,38


**AMENDED STREET NAME APRIL 2, 1993

200 MAP:L-1-2

BLOCK	LOT	ADDRESS	STREET TYPE	STATUS
BLOCK 1	1	4645	DEL LAGO DRIVE	N/S PUBLIC STREET
	2	4637	<u>BRADPOINT DRIVE</u>	
	3	4633		
	4	4629		
	5	4625		
	6	4621		
	7	4617		
	8	4613		
	9	4609		
	10	4605		
	11	4601		
BLOCK 2	1	4600	<u>BRADPOINT DRIVE</u>	N/S PUBLIC STREET
			DEL LAGO DRIVE	
BLOCK 2	2	5105	ELK FALLS COURT	E/W PUBLIC STREET
	3	5100		
	4	5104		
	5	5108		
BLOCK 2	6	4612	DEL LAGO DRIVE	N/S PUBLIC STREET
	7	4616	<u>BRADPOINT DRIVE</u>	
	8	4620		
	9	4624		
BLOCK 2	10	4617	VICTORIA BEACH WAY	N/S PUBLIC STREET
	11	4613		
	12	4609		
	13	4605		
	14	4601		
BLOCK 2	15	4925	VIRGINIA FALLS LANE	E/W PUBLIC STREET
	16	4921		
	17	4917		
	18	4913		
BLOCK 3	1	4648	DEL LAGO DRIVE	N/S PUBLIC STREET
	2	4644	<u>BRADPOINT DRIVE</u>	
	3	4640		
	4	4636		
	5	4632		
BLOCK 3	6	4625	VICTORIA BEACH WAY	N/S PUBLIC STREET
	7	4629		
	8	4633		
	9	4637		
	10	4701		
	11	4705		
BLOCK 5	11	4704	VICTORIA BEACH WAY	N/S PUBLIC STREET
	12	4700		
	13	4640		
	14	4636		
	15	4632		
	16	462B		
	17	4624		
	18	4620		
	19	4616		
BLOCK 5	20	4916	VIRGINIA FALLS LANE	E/W PUBLIC STREET
	21	4912		

STREET WITH NO ADDRESS: ELK ISLAND DRIVE

CITY OF LAS VEGAS
DEPARTMENT OF COMMUNITY
PLANNING & DEVELOPEMNT

 MATT PINJUV, PLANNER

MP/dr

BRADPOINT DRIVE
MASTER SUBDIVISION ADDRESS: 46D6 ~~DEL LAGO DRIVE~~

**The change in the name from "Del Lago Drive" to "Bradpoint Drive" is by Certificate of Amendment recorded 04/02/93.

RANCHO ALTA MIRA LOT 11 - UNIT C

MARCH 5, 1993

FIRE MAP #1821::28,38


**AMENDED STREET NAME APRIL 2, 1993

200 MAP:L-1-2

BLOCK	LOT	ADDRESS	STREET NAME	ORIENTATION	TYPE	
BLOCK 1	LOT	1	4645	DEL LAGO DRIVE	N/S	PUBLIC STREET
		2	4637	<u>BRADPOINT DRIVE</u>		
		3	4633			
		4	4629			
		5	4625			
		6	4621			
		7	4617			
		8	4613			
		9	4609			
		10	4605			
		11	4601			
BLOCK 2	LOT	1	4600	<u>BRADPOINT DRIVE</u>	N/S	PUBLIC STREET
				DEL LAGO DRIVE		
BLOCK 2	LOT	2	5105	ELK FALLS COURT	E/W	PUBLIC STREET
		3	5100			
		4	5104			
		5	5108			
BLOCK 2	LOT	6	4612	DEL LAGO DRIVE	N/S	PUBLIC STREET
		7	4616	<u>BRADPOINT DRIVE</u>		
		8	4620			
		9	4624			
BLOCK 2	LOT	10	4617	VICTORIA BEACH WAY	N/S	PUBLIC STREET
		11	4613			
		12	4609			
		13	4605			
		14	4601			
BLOCK 2	LOT	15	4925	VIRGINIA FALLS LANE	E/W	PUBLIC STREET
		16	4921			
		17	4917			
		18	4913			
BLOCK 3	LOT	1	4648	DEL LAGO DRIVE	N/S	PUBLIC STREET
		2	4644	<u>BRADPOINT DRIVE</u>		
		3	4640			
		4	4636			
		5	4632			
BLOCK 3	LOT	6	4625	VICTORIA BEACH WAY	N/S	PUBLIC STREET
		7	4629			
		8	4633			
		9	4637			
		10	4701			
		11	4705			
BLOCK 5	LOT	11	4704	VICTORIA BEACH WAY	N/S	PUBLIC STREET
		12	4700			
		13	4640			
		14	4636			
		15	4632			
		16	4628			
		17	4624			
		18	4620			
		19	4616			
BLOCK 5	LOT	20	4916	VIRGINIA FALLS LANE	E/W	PUBLIC STREET
		21	4912			

STREET WITH NO ADDRESS: ELK ISLAND DRIVE

CITY OF LAS VEGAS
DEPARTMENT OF COMMUNITY
PLANNING & DEVELOPEMNT

 MATT PINJUV, PLANNER

MP/dr

BRADPOINT DRIVE
MASTER SUBDIVISIDN ADDRESS: 4606 ~~DEL LAGO DRIVE~~

**The change in the name from "Del Lago Drive" to "Bradpoint Drive" is by Certificate of Amendment recorded 04/02/93.

RANCHO ALTA MIRA LOT 11 - UNIT C

MARCH 5, 1993

FIRE MAP #1821::28,38


**AMENDED STREET NAME APRIL 2, 1993

200 MAP:L-1-2

BLOCK	LOT	ADDRESS	STREET NAME	TYPE	STATUS	
BLOCK 1	LOT	1	4645	DEL LAGO DRIVE	N/S	PUBLIC STREET
		2	4637	<u>BRADPOINT DRIVE</u>		
		3	4633			
		4	4629			
		5	4625			
		6	4621			
		7	4617			
		8	4613			
		9	4609			
		10	4605			
		11	4601			
BLOCK 2	LOT	1	4600	<u>BRADPOINT DRIVE</u> DEL LAGO DRIVE	N/S	PUBLIC STREET
BLOCK 2	LOT	2	5105	ELK FALLS CDURT	E/W	PUBLIC STREET
		3	5100			
		4	5104			
		5	5108			
BLOCK 2	LOT	6	4612	DEL LAGO DRIVE	N/S	PUBLIC STREET
		7	4616	<u>BRADPOINT DRIVE</u>		
		8	4620			
		9	4624			
BLOCK 2	LOT	10	4617	VICTORIA BEACH WAY	N/S	PUBLIC STREET
		11	4613			
		12	4609			
		13	4605			
		14	4601			
BLOCK 2	LOT	15	4925	VIRGINIA FALLS LANE	E/W	PUBLIC STREET
		16	4921			
		17	4917			
		18	4913			
BLOCK 3	LOT	1	4648	DEL LAGO DRIVE	N/S	PUBLIC STREET
		2	4644	<u>BRADPOINT DRIVE</u>		
		3	4640			
		4	4636			
		5	4632			
BLOCK 3	LOT	6	4625	VICTORIA BEACH WAY	N/S	PUBLIC STREET
		7	4629			
		8	4633			
		9	4637			
		10	4701			
		11	4705			
BLOCK 5	LOT	11	4704	VICTORIA BEACH WAY	N/S	PUBLIC STREET
		12	4700			
		13	4640			
		14	4636			
		15	4632			
		16	4628			
		17	4624			
		18	4620			
		19	4616			
BLOCK 5	LOT	20	4916	VIRGINIA FALLS LANE	E/W	PUBLIC STREET
		21	4912			

STREET WITH NO ADDRESS: ELK ISLAND DRIVE

CITY OF LAS VEGAS
DEPARTMENT OF COMMUNITY
PLANNING & DEVELOPEMNT

 MATT PINJUUV, PLANNER

MP/dr

BRADPOINT DRIVE
MASTER SUBDIVISION ADDRESS: 4606 ~~DEL LAGO DRIVE~~

**The change in the name from "Del Lago Drive" to "Bradpoint Drive" is by Certificate of Amendment recorded 04/02/93.

RANCHO ALTA MIRA LOT 11 - UNIT C

MARCH 5, 1993

FIRE MAP #1821:128,38


**AMENDED STREET NAME APRIL 2, 1993

200 MAP:L-1-2

BLOCK	LOT	ADDRESS	STREET NAME	TYPE	STREET	
BLOCK 1	1	4645	DEL-LAGO-DRIVE	N/S	PUBLIC STREET	
	2	4637	<u>BRADPOINT DRIVE</u>			
	3	4633				
	4	4629				
	5	4625				
	6	4621				
	7	4617				
	8	4613				
	9	4609				
	10	4605				
	11	4601				
BLOCK 2	1	4600	<u>BRADPOINT DRIVE</u> DEL-LAGO-DRIVE	N/S	PUBLIC STREET	
BLOCK 2	2	5105	ELK FALLS COURT	E/W	PUBLIC STREET	
	3	5100				
	4	5104				
	5	5108				
BLOCK 2	6	4612	DEL-LAGO-DRIVE	N/S	PUBLIC STREET	
	7	4616	<u>BRADPOINT DRIVE</u>			
	8	4620				
	9	4624				
BLOCK 2	10	4617	VICTORIA BEACH WAY	N/S	PUBLIC STREET	
	11	4613				
	12	4609				
	13	4605				
	14	4601				
BLOCK 2	15	4925	VIRGINIA FALLS LANE	E/W	PUBLIC STREET	
	16	4921				
	17	4917				
	18	4913				
BLOCK 3	1	4648	DEL-LAGO-DRIVE	N/S	PUBLIC STREET	
	2	4644	<u>BRADPOINT DRIVE</u>			
	3	4640				
	4	4616				
	5	4632				
BLOCK 3	6	4625	VICTORIA BEACH WAY	N/S	PUBLIC STREET	
	7	4629				
	8	4633				
	9	4637				
	10	4701				
	11	4705				
BLOCK 5	11	4704	VICTORIA BEACH WAY	N/S	PUBLIC STREET	
	12	4700				
	13	4640				
	14	4636				
	15	4632				
	16	4628				
	17	4624				
	18	4620				
BLOCK 5	20	4916	VIRGINIA FALLS LANE	E/W	PUBLIC STREET	
	21	4912				

STREET WITH NO ADDRESS: ELK ISLAND DRIVE

CITY OF LAS VEGAS
DEPARTMENT OF COMMUNITY
PLANNING & DEVELOPEMNT

 MATT PINJUV, PLANNER

MP/dr

BRADPOINT DRIVE
MASTER SUBDIVISION ADDRESS: 4606 ~~DEL-LAGO-DRIVE~~

**The change in the name from "Del Lago Drive" to "Bradpoint Drive" is by Certificate of Amendment recorded 04/02/93.