

CRIMSON RIDGE

UNIT 4

APRIL 27, 1993

FIRE MAP # 1821::21,22,23

June 2, 1993 - amended spelling

200 MAP: L-1-1

=====

BLOCK 1	LOT	65	5925	RED SATURN DRIVE	E/W	PUBLIC STREET
		66	5921			
		67	5917			
		68	5913			
		69	5909			
		70	59D5			
		71	5901			
		72	5829			
		73	5825			
		74	5821			
		75	5817			
		76	5813			
		77	58D9			
BLOCK 1	LOT	78	4609	CRIMSON LEAF DRIVE	N/S	PUBLIC STREET
		79	4605			
		80	4601			
BLOCK 1	LOT	81	5808	RED UMBER AVENUE	E/W	PUBLIC STREET
		82	5812			
		83	5816			
		84	5820			
		85	5824			
		86	5828			
		87	5900			
		88	5904			
		89	59DB			
		9D	5912			
		91	5916			
		92	5920			
				CIDER		
BLOCK 1	LOT	93	4617	RED CIDAR LANE	N/S	PUBLIC STREET
		94	4613			
		95	46D9			
BLOCK 4	LOT	8	4608	CRIMSON LEAF DRIVE	N/S	PUBLIC STREET
		9	4604			
		10	4600			
BLOCK 4	LOT	11	4601	TERRA ROSA DRIVE	N/S	PUBLIC STREET
		12	4605			
		13	4609			
		14	4613			
		15	4617			
		16	47D1			
		17	4705			
		18	4709			

Note:

Amended and recorded June 2, 1993, the spelling of RED CIDAR LANE is corrected to RED CIDER LANE.

<AFFECTS ONLY THIS PAGE OF THE ORIGINAL TWO-PAGE LIST>

CRIMSON RIDGE - UNIT 4
APRIL 27, 1993


PAGE 2

FIRE MAP #1821::21.22,23
200 MAP: L-1-1

BLOCK 5	LOT	1	4545	TERRA ROSA DRIVE	N/S	PUBLIC STREET
		2	4541			
BLOCK 5	LOT	3	4540	CRIMSON LEAF DRIVE	N/S	PUBLIC STREET
		4	4544			
BLOCK 6	LOT	1	5801	RED UMBER AVENUE	E/W	PUBLIC STREET
		2	5805			
		3	5809			
		4	5813			
		5	5817			
		6	5821			
		7	5825			
		8	5901			
		9	5905			
		10	5909			
		11	5917			

STREET WITH NO ADDRESSES: JONES BOULEVARD N/S PUBLIC STREET

CITY OF LAS VEGAS
DEPARTMENT OF COMMUNITY
PLANNING & DEVELOPMENT


MATT PINJUV, PLANNER

MP/dr

MASTER SUBDIVISION ADDRESS: 4550 CRIMSON LEAF DRIVE



CONSULTING ENGINEERS • PLANNERS • SURVEYORS

PRINCIPALS: -
K.D. Weil
Charley R. Johnson, PE.
James L. MacFarlane, P.L.S. PE
Gene D. Krametbauer, P.L.S.
Dennis E. Fritz, PE.
Gregory G. Radig, P.L.S., PE.

CERTIFICATE OF AMENDMENT

May 25, 1993
W.O.#3890-4

Ms. Rita Lumos, P.L.S
City of Las Vegas Surveyor


DOCUMENT: SUBDIVISION, Crimson Ridge - Unit 4, Book 56, Page 49.

LEGAL DESCRIPTION: Section 1, Township 20 South, Range 60 East, M.D.M.

RECORDING DATE: 04/12/93


CAPTION: Data to be amended pertains to street name "Red Cidar Lane", which should be changed to "Red Cider Lane".


STEPHEN P. GURLIDES, P.L.S.
Nevada Certificate No. 9105



5/26/93

I hereby certify that I have examined the Certificate of Amendment and that the changes to the original document specified therein are provided for in applicable sections of NRS 278.010 to 278.630, inclusive, NRS 625.340 to 625.380, inclusive, and local ordinances adopted pursuant thereto, and I am satisfied that this Certificate of Amendment so amends the document as to make it technically correct.


RITA M. LUMOS, P.L.S
City of Las Vegas Surveyor
Nevada Certificate No. 5094

5/27/93

CLARK COUNTY, NEVADA
JOAN L. SWIFT, RECORDER
RECORDED AT REQUEST OF:
VTN CONSULTING ENGINEERS

06-02-93 10:48 LSW 1
BOOK: 930602 INST: 00835

FEE: 5.00 RPT: .00
CR PLAT

CONFORMED COPY HAS NOT BEEN COMPARED TO THE ORIGINAL

JOAN L. SWIFT, CLARK COUNTY RECORDER

309 SOUTH THIRD STREET
LAS VEGAS, NEVADA 89155
(702) 455-4336

06-02-93 10:48 LSW

OFFICIAL RECORDS BOOK: 930602 INST: 00835

FEE: 5.00 RPT: 1.00

TOTAL: 5.00

CR PLAT

RECORDED AT THE REQUEST OF:

VTN CONSULTING ENGINEERS

MAP TYPE PL BOOK/PAGE 056/0049

RECEIPT