

RANCHO ALTA MIRA - LOT 12

DECEMBER 2, 1993

FIRE MAP #1821::39
20D MAP: L-1-4

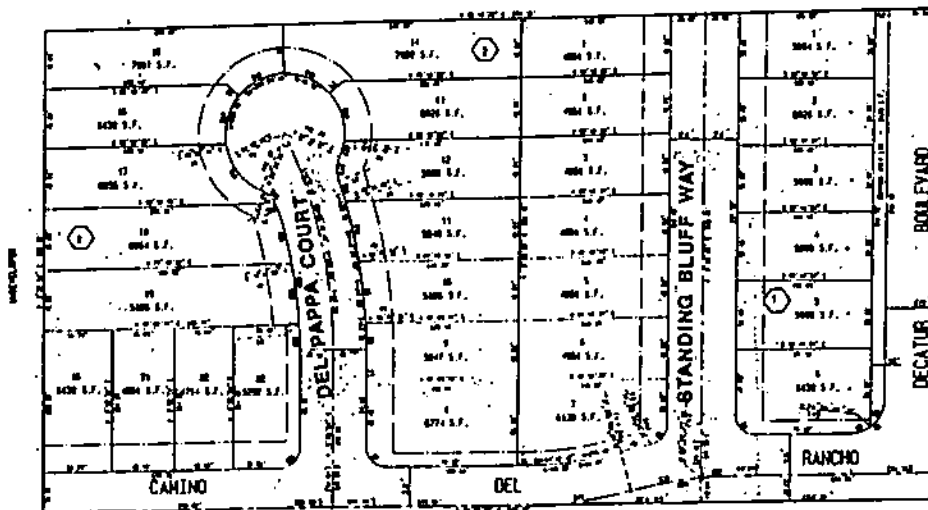
BLOCK 1	LOT	1	4556	STANDING BLUFF WAY	N/S	PUBLIC STREET
		2	4552			
		3	4548			
		4	4540			
		5	4536			
		6	4532			
BLOCK 2	LOT	1	4557	STANDING BLUFF WAY	N/S	PUBLIC STREET
		2	4553			
		3	4549			
		4	4545			
		5	4541			
		6	4537			
		7	4533			
BLOCK 2	LOT	8	4532	DEL PAPPA COURT	N/S	PUBLIC STREET
		9	4536			
		18	4540			
		11	4544			
		12	4548			
		13	4552			
		14	4556			
		15	4557			
		16	4553			
		17	4549			
		18	4545			
19	4541					
BLOCK 2	LOT	20	4912	CAMINO DEL RANCHO	E/W	PUBLIC STREET
		21	4908			
		22	4904			
		23	4900			
COMMON AREA LOT:		4531	N. DECATUR BOULEVARD			

CITY OF LAS VEGAS
DEPARTMENT OF COMMUNITY
PLANNING & DEVELOPMENT

JOHN B. HERBERT
PLANNING ASSISTANT

JBB:dr

MASTER SUBDIVISION ADDRESS: 4541 N. DECATUR BOULEVARD



RANCHO ALTA MIRA - LOT 12

DECEMBER 2, 1993

FIRE MAP #1821::39
200 MAP: L-1-4

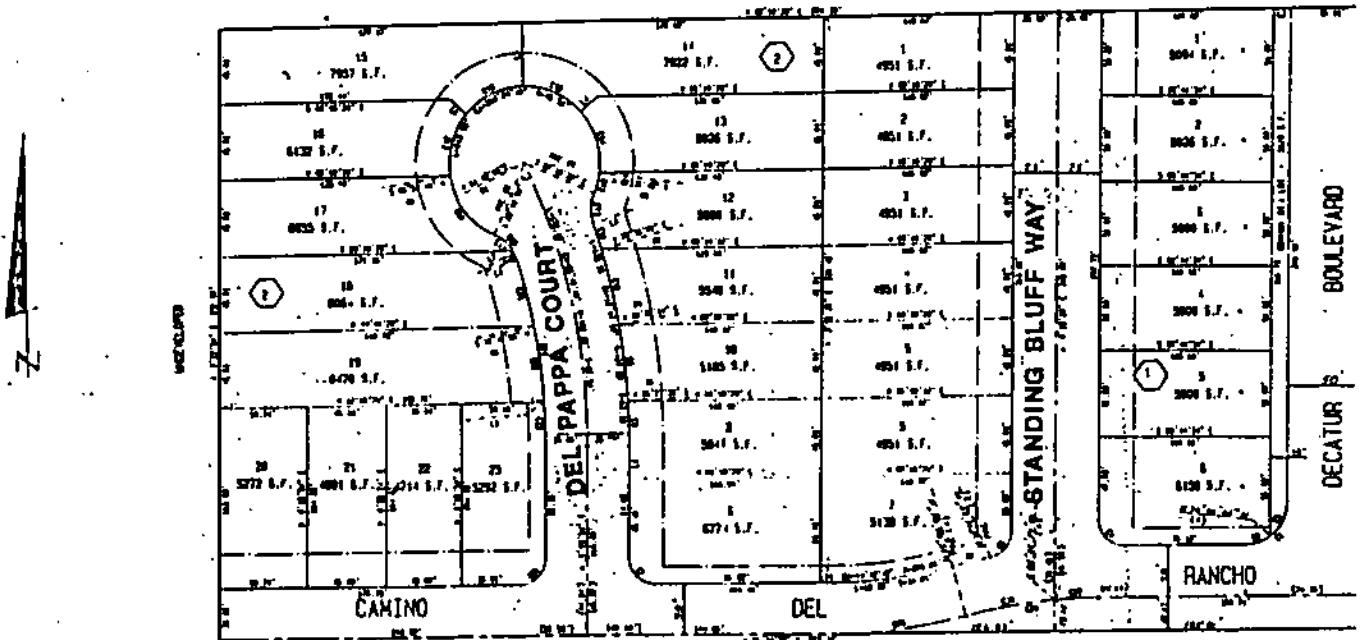
BLOCK 1	LOT	1	4556	STANDING BLUFF WAY	N/S	PUBLIC STREET
		2	4552			
		3	4548			
		4	4540			
		5	4536			
		6	4532			
BLOCK 2	LOT	1	4557	STANDING BLUFF WAY	N/S	PUBLIC STREET
		2	4553			
		3	4549			
		4	4545			
		5	4541			
		6	4537			
		7	4533			
BLOCK 2	LOT	8	4532	DEL PAPPА COURT	N/S	PUBLIC STREET
		9	4536			
		10	4540			
		11	4544			
		12	4548			
		13	4552			
		14	4556			
		15	4557			
		16	4553			
		17	4549			
		18	4545			
		19	4541			
		BLOCK 2	LOT	20	4912	CAMINO DEL RANCHO
21	4908					
22	4904					
23	4900					
COMMON AREA LOT:			4531	N. DECATUR BOULEVARD		

CITY OF LAS VEGAS
DEPARTMENT OF COMMUNITY
PLANNING & DEVELOPMENT

JOHN B. HERBERT
PLANNING ASSISTANT

JBH:dr

MASTER SUBDIVISION ADDRESS: 4541 N. DECATUR BOULEVARD



RANCHO ALTA MIRA - LOT 12

DECEMBER 2, 1993

FIRE MAP #1821::39
200 MAP: L-1-4

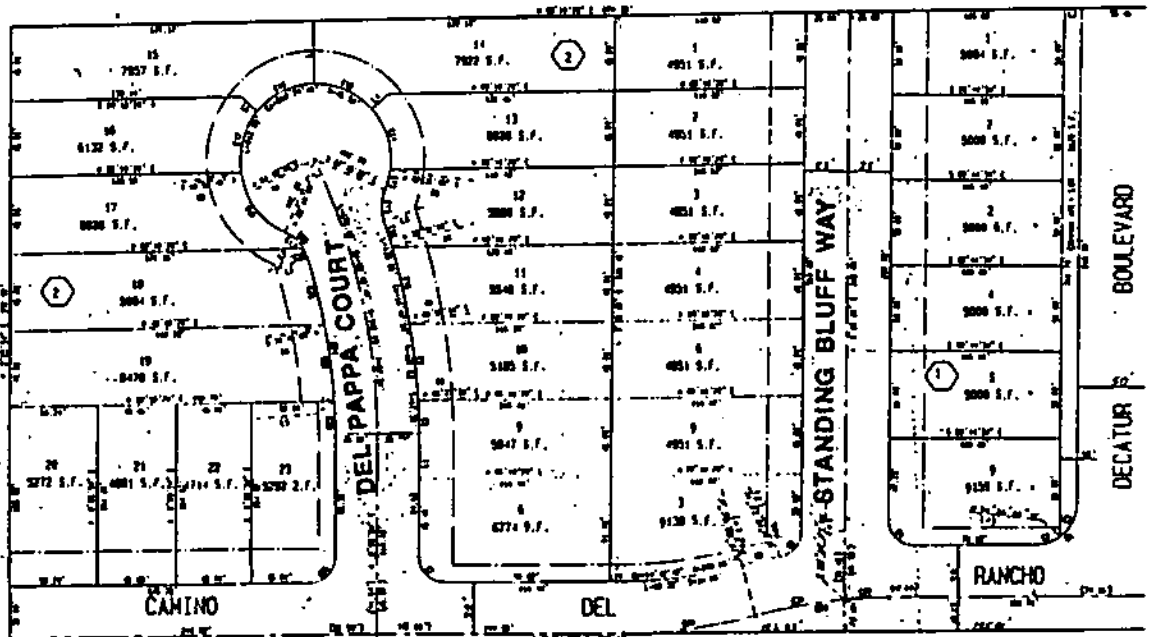
BLOCK 1	LOT	1	4556	STANDING BLUFF WAY	N/S	PUBLIC STREET
		2	4552			
		3	4548			
		4	4540			
		5	4536			
		6	4532			
BLOCK 2	LOT	1	4557	STANDING BLUFF WAY	N/S	PUBLIC STREET
		2	4553			
		3	4549			
		4	4545			
		5	4541			
		6	4537			
		7	4533			
BLOCK 2	LOT	8	4532	DEL PAPA COURT	N/S	PUBLIC STREET
		9	4536			
		10	4540			
		11	4544			
		12	4548			
		13	4552			
		14	4556			
		15	4557			
		16	4553			
		17	4549			
		18	4545			
		19	4541			
BLOCK 2	LOT	20	4912	CAMINO DEL RANCHO	E/W	PUBLIC STREET
		21	4908			
		22	4904			
		23	4900			
COMMON AREA LOT:		4531	N. DECATUR BOULEVARD			

CITY OF LAS VEGAS
DEPARTMENT OF COMMUNITY
PLANNING & DEVELOPMENT

JOHN B. HERBERT
PLANNING ASSISTANT

JBH:dr

MASTER SUBDIVISION ADDRESS: 4541 N. DECATUR BOULEVARD





CONSULTING ENGINEERS • PLANNERS • SURVEYORS

PRINCIPALS:
D. J. Weir
Stanley P. Johnson, P.E.
James L. MacFarlane, P.L.S., P.E.
Gene D. Hametocher, P.L.S.
Dennis E. Fritz, P.E.
Gregory S. Papp, P.L.S., P.E.

CERTIFICATE OF AMENDMENT

November 8, 1993
W.O.#3790-12


Ms. Rita Lumos, P.L.S.
City of Las Vegas Surveyor


DOCUMENT: RANCHO ALTA MIRA UNIT 12, BOOK 58 PAGE 93.

LEGAL DESCRIPTION: SECTION 1, TOWNSHIP 20 SOUTH, RANGE 60 EAST.

RECORDING DATE: 10/27/93


CAPTION: The purpose of this Certificate of Amendment is to change La Macana Drive to Standing Bluff Way and to change Nogal Circle to Del Pappa Court.


Stephen P. Gurlides, P.L.S.
Nevada Certificate No. 9105



11/07/93

I hereby certify that I have examined the Certificate of Amendment and that the changes to the original document specified therein are provided for in applicable sections of NRS 278.010 to 278.630, inclusive, NRS 625.340 to 625.380, inclusive, and local ordinances adopted pursuant thereto, and I am satisfied that this Certificate of Amendment so amends the document as to make it technically correct.


Rita Lumos, P.L.S.
City of Las Vegas Surveyor
Nevada Certificate No. 5094

