



**CONSULTING ENGINEERS
PLANNERS SURVEYORS**

PRINCIPALS

K.D. WEIR
C.R. JOHNSON, P.E.
J.L. MacFARLANE, P.E., R.L.S.

March 30, 1990
W.O. 3790-6A

CERTIFICATE OF AMENDMENT

Ms. Rita M. Lumos
Engineering Services
City of Las Vegas
400 E. Stewart Avenue
Las Vegas, Nevada 89101.

Subject: Rancho Alta Mira Unit 6A


Dear Ms. Lumos:

After examination of Rancho Alta Mira Unit 6A, recorded March 22, 1990 and on file in the Clark County, Nevada Recorder's Office in Book 45 of Plats, Page 58, located in a portion of Section 1, T. 20 S., R. 60 E., M.D.M., City of Las Vegas, Clark County, Nevada, the following change should be made, Charneta Circle will be renamed to Crimson Leaf Drive and continue Northerly past lots 42, 43, and 44. Please see attached Exhibit "A".

Very truly yours,

VIN NEVADA

Gene D. Krametbauer
GENE D. KRAMETBAUER, P.L.S.
Nevada Certificate No. 6201



CERTIFICATE OF AMENDMENT

March 30, 1990

Page Three

I hereby certify that I have examined the Certificate of Amendment and that the change to the original document specified therein are provided for in applicable sections of NRS 278.010 to 278.620, inclusive, NRS 625.340 to 625.380, inclusive, and local ordinances adopted pursuant thereto, and I am satisfied that this Certificate of Amendment so amends the document as to make it technically correct.

Rita M. Lumos

RYTA M. LUMOS
P.L.S. 5094

4/2/90
DATE



4/2/90

CLARK COUNTY, NEVADA
JOAN L. SWIFT, RECORDER
RECORDED AT REQUEST OF:
VTN NEVADA

04-02-90 14:30 BLF 3
BOOK: 900402 INST: 00769
FEE: 7.00 RPTT: .00
CA PLAT
CONFORMED COPY HAS NOT BEEN COMPARED TO THE ORIGINAL



JOAN L. SWIFT, CLARK COUNTY RECORDER
309 SOUTH THIRD STREET
LAS VEGAS, NEVADA 89155
(702) 455-4341

04-02-90 14:30 RLF 3

OFFICIAL RECORDS BOOK: 900402 INST: 00769
FEE: 7.00 RPTT: .00
TOTAL: 7.00

CA PLAT

RECORDED AT THE REQUEST OF:
VTN NEVADA

MAP TYPE PL BOOK/PAGE 045/0058

RECEIPT


RANCHO ALTA MIRA - UNIT 6A

APRIL 10, 1990

L-1-3

| | | | | | | |
|---------|-----|----|------|---------------|-----|---------------|
| BLOCK 1 | LOT | 1 | 4420 | INEZ DRIVE | N/S | PUBLIC STREET |
| | | 2 | 4424 | | | |
| | | 3 | 4428 | | | |
| | | 4 | 4432 | | | |
| | | 5 | 4500 | | | |
| | | 6 | 4504 | | | |
| | | 7 | 4508 | | | |
| | | 8 | 4512 | | | |
| | | 9 | 4516 | | | |
| | | 10 | 4520 | | | |
| | | 11 | 4524 | | | |
| | | 12 | 4525 | | | |
| BLOCK 1 | LOT | 13 | 4524 | PLANO DRIVE | N/S | PUBLIC STREET |
| | | 14 | 4520 | | | |
| | | 15 | 4516 | | | |
| | | 16 | 4512 | | | |
| | | 17 | 4508 | | | |
| | | 18 | 4504 | | | |
| | | 19 | 4500 | | | |
| BLOCK 1 | LOT | 20 | 4501 | INEZ DRIVE | N/S | PUBLIC STREET |
| | | 21 | 4505 | | | |
| | | 22 | 4509 | | | |
| | | 23 | 4517 | | | |
| BLOCK 2 | LOT | 1 | 4525 | PLANO DRIVE | N/S | PUBLIC STREET |
| | | 2 | 4521 | | | |
| | | 3 | 4517 | | | |
| | | 4 | 4513 | | | |
| BLOCK 2 | LOT | 5 | 5728 | MANITO CIRCLE | E/W | PUBLIC STREET |
| | | 6 | 5732 | | | |
| | | 7 | 5734 | | | |
| | | 8 | 5736 | | | |
| | | 9 | 5740 | | | |
| | | 10 | 5741 | | | |
| | | 11 | 5733 | | | |
| | | 12 | 5729 | | | |
| | | 13 | 5725 | | | |
| | | 14 | 5721 | | | |
| | | 15 | 5717 | | | |
| BLOCK 2 | LOT | 16 | 4505 | PLANO DRIVE | N/S | PUBLIC STREET |
| | | 17 | 4503 | | | |
| | | 18 | 4501 | | | |
| BLOCK 2 | LOT | 19 | 5716 | LA COMA WAY | E/W | PUBLIC STREET |
| | | 20 | 5720 | | | |
| | | 21 | 5724 | | | |
| | | 22 | 5725 | | | |
| | | 23 | 5721 | | | |
| | | 24 | 5717 | | | |
| | | 25 | 5713 | | | |
| | | 26 | 5709 | | | |
| | | 27 | 5705 | | | |
| | | 28 | 5701 | | | |
| BLOCK 2 | LOT | 29 | 4429 | INEZ DRIVE | N/S | PUBLIC STREET |
| | | 30 | 4425 | | | |
| | | 31 | 4421 | | | |

| | | | | | |
|---------------------------|--------|------|--------------------|-----|---------------|
| BLOCK 2 | LOT 32 | 5700 | SOLIMAR LANE | E/W | PUBLIC STREET |
| | 33 | 5704 | | | |
| | 34 | 5708 | | | |
| | 35 | 5712 | | | |
| | 36 | 5716 | | | |
| | 37 | 5720 | | | |
| | 38 | 5724 | | | |
| BLOCK 2 | LOT 39 | 4424 | CRIMSON LEAF DRIVE | N/S | PUBLIC STREET |
| BLOCK 3 | LOT 1 | 4416 | INEZ DRIVE | N/S | PUBLIC STREET |
| | 2 | 4412 | | | |
| | 3 | 4408 | | | |
| | 4 | 4404 | | | |
| | 5 | 4400 | | | |
| | 6 | 4401 | | | |
| | 7 | 4405 | | | |
| | 8 | 4409 | | | |
| | 9 | 4413 | | | |
| | 10 | 4417 | | | |
| | 11 | 4419 | | | |
| BLOCK 3 | LOT 12 | 4418 | LA REINA CIRCLE | N/S | PUBLIC STREET |
| | 13 | 4416 | | | |
| | 14 | 4414 | | | |
| | 15 | 4412 | | | |
| | 16 | 4410 | | | |
| | 17 | 4408 | | | |
| | 18 | 4406 | | | |
| | 19 | 4404 | | | |
| | 20 | 4402 | | | |
| | 21 | 4400 | | | |
| | 22 | 4401 | | | |
| | 23 | 4403 | | | |
| | 24 | 4405 | | | |
| | 25 | 4407 | | | |
| BLOCK 3 | LOT 26 | 5713 | SOLIMAR LANE | E/W | PUBLIC STREET |
| | 27 | 5717 | | | |
| | 28 | 5721 | | | |
| | 29 | 5725 | | | |
| BLOCK 3 | LOT 30 | 4420 | CRIMSON LEAF DRIVE | E/W | PUBLIC STREET |
| | 31 | 4416 | | | |
| | 32 | 4412 | | | |
| | 33 | 4408 | | | |
| | 34 | 4404 | | | |
| | 35 | 4400 | | | |
| | 36 | 4401 | | | |
| | 37 | 4405 | | | |
| | 38 | 4409 | | | |
| | 39 | 4413 | | | |
| | 40 | 4417 | | | |
| | 41 | 4419 | | | |
| | 42 | 4421 | | | |
| | 43 | 4425 | | | |
| | 44 | 4429 | | | |
| COMMON AREA LOTS: | | | | | |
| | 6A-1 | 5698 | CRAIG ROAD | E/W | PUBLIC STREET |
| | 6B-2 | 4499 | CAMINO DEL ORO | N/S | PUBLIC STREET |
| STREET WITH NO ADDRESSES: | | | | | |
| | | | ORONO LANE | E/W | PUBLIC STREET |

 Ron Gregory
Planner


RANCHO ALTA MIRA - UNIT 6A

APRIL 10, 1990

L-1-3

| | | | | | | | | | | | |
|---------|------|---------|------|---------------|-----|---------------|----|------|-------------|-----|---------------|
| BLOCK 1 | LOT | 1 | 4420 | INEZ DRIVE | N/S | PUBLIC STREET | | | | | |
| | | 2 | 4424 | | | | | | | | |
| | | 3 | 4428 | | | | | | | | |
| | | 4 | 4432 | | | | | | | | |
| | | 5 | 4500 | | | | | | | | |
| | | 6 | 4504 | | | | | | | | |
| | | 7 | 4508 | | | | | | | | |
| | | 8 | 4512 | | | | | | | | |
| | | 9 | 4516 | | | | | | | | |
| | | 10 | 4520 | | | | | | | | |
| | | 11 | 4524 | | | | | | | | |
| | | 12 | 4525 | | | | | | | | |
| BLOCK 1 | LOT | 13 | 4524 | PLANO ORIVE | N/S | PUBLIC STREET | | | | | |
| | | 14 | 4520 | | | | | | | | |
| | | 15 | 4516 | | | | | | | | |
| | | 16 | 4512 | | | | | | | | |
| | | 17 | 4508 | | | | | | | | |
| | | 18 | 4504 | | | | | | | | |
| BLOCK 1 | LOT | 20 | 4501 | INEZ ORIVE | N/S | PUBLIC STREET | | | | | |
| | | 21 | 4505 | | | | | | | | |
| | | 22 | 4509 | | | | | | | | |
| | | 23 | 4517 | | | | | | | | |
| BLOCK 2 | LOT | 1 | 4525 | PLANO ORIVE | N/S | PUBLIC STREET | | | | | |
| | | 2 | 4521 | | | | | | | | |
| | | 3 | 4517 | | | | | | | | |
| | | 4 | 4513 | | | | | | | | |
| BLOCK 2 | LOT | 5 | 5728 | MANITO CIRCLE | E/W | PUBLIC STREET | | | | | |
| | | 6 | 5732 | | | | | | | | |
| | | 7 | 5734 | | | | | | | | |
| | | 8 | 5736 | | | | | | | | |
| | | 9 | 5740 | | | | | | | | |
| | | 10 | 5741 | | | | | | | | |
| | | 11 | 5733 | | | | | | | | |
| | | 12 | 5729 | | | | | | | | |
| | | 13 | 5725 | | | | | | | | |
| | | 14 | 5721 | | | | | | | | |
| | | 15 | 5717 | | | | | | | | |
| | | BLOCK 2 | LOT | | | | 16 | 4505 | PLANO ORIVE | N/S | PUBLIC STREET |
| | | | | | | | 17 | 4503 | | | |
| | | | | | | | 18 | 4501 | | | |
| | | BLOCK 2 | LOT | | | | 19 | 5716 | LA COMA WAY | E/W | PUBLIC STREET |
| 20 | 5720 | | | | | | | | | | |
| 21 | 5724 | | | | | | | | | | |
| 22 | 5725 | | | | | | | | | | |
| 23 | 5721 | | | | | | | | | | |
| 24 | 5717 | | | | | | | | | | |
| 25 | 5713 | | | | | | | | | | |
| 26 | 5709 | | | | | | | | | | |
| 27 | 5705 | | | | | | | | | | |
| 28 | 5701 | | | | | | | | | | |
| BLOCK 2 | LOT | 29 | 4429 | INEZ ORIVE | N/S | PUBLIC STREET | | | | | |
| | | 30 | 4425 | | | | | | | | |
| | | 31 | 4421 | | | | | | | | |

| | | | | | |
|---------------------------|--------|------|--------------------|-----|---------------|
| BLOCK 2 | LOT 32 | 5700 | SOLIMAR LANE | E/W | PUBLIC STREET |
| | | 33 | 5704 | | |
| | | 34 | 5708 | | |
| | | 35 | 5712 | | |
| | | 36 | 5716 | | |
| | | 37 | 5720 | | |
| | | 38 | 5724 | | |
| BLOCK 2 | LOT 39 | 4424 | CRIMSON LEAF DRIVE | N/S | PUBLIC STREET |
| BLOCK 3 | LOT 1 | 4416 | INEZ DRIVE | N/S | PUBLIC STREET |
| | | 2 | 4412 | | |
| | | 3 | 4408 | | |
| | | 4 | 4404 | | |
| | | 5 | 4400 | | |
| | | 6 | 4401 | | |
| | | 7 | 4405 | | |
| | | 8 | 4409 | | |
| | | 9 | 4413 | | |
| | | 10 | 4417 | | |
| | | 11 | 4419 | | |
| BLOCK 3 | LOT 12 | 4418 | LA REINA CIRCLE | N/S | PUBLIC STREET |
| | | 13 | 4416 | | |
| | | 14 | 4414 | | |
| | | 15 | 4412 | | |
| | | 16 | 4410 | | |
| | | 17 | 4408 | | |
| | | 18 | 4406 | | |
| | | 19 | 4404 | | |
| | | 20 | 4402 | | |
| | | 21 | 4400 | | |
| | | 22 | 4401 | | |
| | | 23 | 4403 | | |
| | | 24 | 4405 | | |
| | | 25 | 4407 | | |
| BLOCK 3 | LOT 26 | 5713 | SOLIMAR LANE | E/W | PUBLIC STREET |
| | | 27 | 5717 | | |
| | | 28 | 5721 | | |
| | | 29 | 5725 | | |
| BLOCK 3 | LOT 30 | 4420 | CRIMSON LEAF DRIVE | E/W | PUBLIC STREET |
| | | 31 | 4416 | | |
| | | 32 | 4412 | | |
| | | 33 | 4408 | | |
| | | 34 | 4404 | | |
| | | 35 | 4400 | | |
| | | 36 | 4401 | | |
| | | 37 | 4405 | | |
| | | 38 | 4409 | | |
| | | 39 | 4413 | | |
| | | 40 | 4417 | | |
| | | 41 | 4419 | | |
| | | 42 | 4421 | | |
| | | 43 | 4425 | | |
| | | 44 | 4429 | | |
| COMMON AREA LOTS: | | | | | |
| | 6A-1 | 569B | CRAIG ROAD | E/W | PUBLIC STREET |
| | 6B-2 | 4499 | CAMINO DEL ORO | N/S | PUBLIC STREET |
| STREET WITH NO ADDRESSES: | | | | | |
| | | | ORONO LANE | E/W | PUBLIC STREET |

 Ron Gregory
Planner

RANCHO ALTA MIRA - UNIT 6A

APRIL 10, 1990

L-1-3

| | | | | | | |
|---------|-----|----|------|---------------|-----|---------------|
| BLOCK 1 | LOT | 1 | 442D | INEZ DRIVE | N/S | PUBLIC STREET |
| | | 2 | 4424 | | | |
| | | 3 | 442B | | | |
| | | 4 | 4432 | | | |
| | | 5 | 4500 | | | |
| | | 6 | 4504 | | | |
| | | 7 | 4508 | | | |
| | | 8 | 4512 | | | |
| | | 9 | 4516 | | | |
| | | 10 | 4520 | | | |
| | | 11 | 4524 | | | |
| | | 12 | 4525 | | | |
| BLOCK 1 | LOT | 13 | 4524 | PLANO DRIVE | N/S | PUBLIC STREET |
| | | 14 | 4520 | | | |
| | | 15 | 4516 | | | |
| | | 16 | 4512 | | | |
| | | 17 | 4508 | | | |
| | | 18 | 4504 | | | |
| BLOCK 1 | LOT | 20 | 4501 | INEZ DRIVE | N/S | PUBLIC STREET |
| | | 21 | 4505 | | | |
| | | 22 | 4509 | | | |
| | | 23 | 4517 | | | |
| BLOCK 2 | LOT | 1 | 4525 | PLANO DRIVE | N/S | PUBLIC STREET |
| | | 2 | 4521 | | | |
| | | 3 | 4517 | | | |
| | | 4 | 4513 | | | |
| BLOCK 2 | LOT | 5 | 5728 | MANITO CIRCLE | E/W | PUBLIC STREET |
| | | 6 | 5732 | | | |
| | | 7 | 5734 | | | |
| | | 8 | 5736 | | | |
| | | 9 | 5740 | | | |
| | | 10 | 5741 | | | |
| | | 11 | 5733 | | | |
| | | 12 | 5729 | | | |
| | | 13 | 5725 | | | |
| | | 14 | 5721 | | | |
| | | 15 | 5717 | | | |
| BLOCK 2 | LOT | 16 | 4505 | PLANO DRIVE | N/S | PUBLIC STREET |
| | | 17 | 4503 | | | |
| | | 18 | 4501 | | | |
| BLOCK 2 | LOT | 19 | 5716 | LA COMA WAY | E/W | PUBLIC STREET |
| | | 20 | 5720 | | | |
| | | 21 | 5724 | | | |
| | | 22 | 5725 | | | |
| | | 23 | 5721 | | | |
| | | 24 | 5717 | | | |
| | | 25 | 5713 | | | |
| | | 26 | 5709 | | | |
| | | 27 | 5705 | | | |
| | | 28 | 5701 | | | |
| BLOCK 2 | LOT | 29 | 4429 | INEZ DRIVE | N/S | PUBLIC STREET |
| | | 30 | 4425 | | | |
| | | 31 | 4421 | | | |

| | | | | | | |
|---------------------------|------|------|------|--------------------|-----|---------------|
| BLOCK 2 | LOT | 32 | 5700 | SOLIMAR LANE | E/W | PUBLIC STREET |
| | | 33 | 5704 | | | |
| | | 34 | 5708 | | | |
| | | 35 | 5712 | | | |
| | | 36 | 5716 | | | |
| | | 37 | 5720 | | | |
| | | 38 | 5724 | | | |
| BLOCK 2 | LOT | 39 | 4424 | CRIMSON LEAF DRIVE | N/S | PUBLIC STREET |
| BLOCK 3 | LDT | 1 | 4416 | INEZ DRIVE | N/S | PUBLIC STREET |
| | | 2 | 4412 | | | |
| | | 3 | 4408 | | | |
| | | 4 | 4404 | | | |
| | | 5 | 4400 | | | |
| | | 6 | 4401 | | | |
| | | 7 | 4405 | | | |
| | | 8 | 4409 | | | |
| | | 9 | 4413 | | | |
| | | 10 | 4417 | | | |
| | | 11 | 4419 | | | |
| BLOCK 3 | LOT | 12 | 4418 | LA REINA CIRCLE | N/S | PUBLIC STREET |
| | | 13 | 4416 | | | |
| | | 14 | 4414 | | | |
| | | 15 | 4412 | | | |
| | | 16 | 4410 | | | |
| | | 17 | 4408 | | | |
| | | 18 | 4406 | | | |
| | | 19 | 4404 | | | |
| | | 20 | 4402 | | | |
| | | 21 | 4400 | | | |
| | | 22 | 4401 | | | |
| | | 23 | 4403 | | | |
| | | 24 | 4405 | | | |
| | | 25 | 4407 | | | |
| BLOCK 3 | LOT | 26 | 5713 | SOLIMAR LANE | E/W | PUBLIC STREET |
| | | 27 | 5717 | | | |
| | | 28 | 5721 | | | |
| | | 29 | 5725 | | | |
| BLOCK 3 | LOT | 30 | 4420 | CRIMSON LEAF DRIVE | E/W | PUBLIC STREET |
| | | 31 | 4416 | | | |
| | | 32 | 4412 | | | |
| | | 33 | 4408 | | | |
| | | 34 | 4404 | | | |
| | | 35 | 4400 | | | |
| | | 36 | 4401 | | | |
| | | 37 | 4405 | | | |
| | | 38 | 4409 | | | |
| | | 39 | 4413 | | | |
| | | 40 | 4417 | | | |
| | | 41 | 4419 | | | |
| | | 42 | 4421 | | | |
| | | 43 | 4425 | | | |
| | | 44 | 4429 | | | |
| COMMON AREA LOTS: | | | | | | |
| | 6A-1 | 5698 | | CRAIG ROAD | E/W | PUBLIC STREET |
| | 68-2 | 4499 | | CAMINO DEL ORO | N/S | PUBLIC STREET |
| STREET WITH NO ADDRESSES: | | | | | | |
| | | | | OROND LANE | E/W | PUBLIC STREET |

MSA = 4452 CAMINO DEL ORO

RANCHO ALTA MIRA - UNIT 6A

APRIL 10, 1990

L-1-3

| | | | | | | |
|---------|-----|----|------|---------------|-----|---------------|
| BLOCK 1 | LOT | 1 | 4420 | INEZ DRIVE | N/S | PUBLIC STREET |
| | | 2 | 4424 | | | |
| | | 3 | 4428 | | | |
| | | 4 | 4432 | | | |
| | | 5 | 4500 | | | |
| | | 6 | 4504 | | | |
| | | 7 | 4508 | | | |
| | | 8 | 4512 | | | |
| | | 9 | 4516 | | | |
| | | 10 | 4520 | | | |
| | | 11 | 4524 | | | |
| | | 12 | 4525 | | | |
| BLOCK 1 | LOT | 13 | 4524 | PLANO DRIVE | N/S | PUBLIC STREET |
| | | 14 | 4520 | | | |
| | | 15 | 4516 | | | |
| | | 16 | 4512 | | | |
| | | 17 | 4508 | | | |
| | | 18 | 4504 | | | |
| | | 19 | 4500 | | | |
| BLOCK 1 | LOT | 20 | 4501 | INEZ DRIVE | N/S | PUBLIC STREET |
| | | 21 | 4505 | | | |
| | | 22 | 4509 | | | |
| | | 23 | 4517 | | | |
| BLOCK 2 | LOT | 1 | 4525 | PLANO DRIVE | N/S | PUBLIC STREET |
| | | 2 | 4521 | | | |
| | | 3 | 4517 | | | |
| | | 4 | 4513 | | | |
| BLOCK 2 | LOT | 5 | 5728 | MANITO CIRCLE | E/W | PUBLIC STREET |
| | | 6 | 5732 | | | |
| | | 7 | 5734 | | | |
| | | 8 | 5736 | | | |
| | | 9 | 5740 | | | |
| | | 10 | 5741 | | | |
| | | 11 | 5733 | | | |
| | | 12 | 5729 | | | |
| | | 13 | 5725 | | | |
| | | 14 | 5721 | | | |
| | | 15 | 5717 | | | |
| BLOCK 2 | LOT | 16 | 4505 | PLANO DRIVE | N/S | PUBLIC STREET |
| | | 17 | 4503 | | | |
| | | 18 | 4501 | | | |
| BLOCK 2 | LOT | 19 | 5716 | LA COMA WAY | E/W | PUBLIC STREET |
| | | 20 | 5720 | | | |
| | | 21 | 5724 | | | |
| | | 22 | 5725 | | | |
| | | 23 | 5721 | | | |
| | | 24 | 5717 | | | |
| | | 25 | 5713 | | | |
| | | 26 | 5709 | | | |
| | | 27 | 5705 | | | |
| | | 28 | 5701 | | | |
| BLOCK 2 | LOT | 29 | 4429 | INEZ DRIVE | N/S | PUBLIC STREET |
| | | 30 | 4425 | | | |
| | | 31 | 4421 | | | |

BLOCK 2 LOT 32 5700 SOLIMAR LANE E/W PUBLIC STREET
 33 5704
 34 5708
 35 5712
 36 5716
 37 5720
 38 5724

BLOCK 2 LOT 39 4424 CRIMSON LEAF DRIVE N/S PUBLIC STREET

BLDCK 3 LOT 1 4416 INEZ DRIVE N/S PUBLIC STREET
 2 4412
 3 4408
 4 4404
 5 4400
 6 4401
 7 4405
 8 4409
 9 4413
 10 4417
 11 4419

BLOCK 3 LOT 12 4418 LA REINA CIRCLE N/S PUBLIC STREET
 13 4416
 14 4414
 15 4412
 16 4410
 17 4408
 18 4406
 19 4404
 20 4402
 21 4400
 22 4401
 23 4403
 24 4405
 25 4407

BLOCK 3 LOT 26 5713 SOLIMAR LANE E/W PUBLIC STREET
 27 5717
 28 5721
 29 5725

BLOCK 3 LOT 30 4420 CRIMSON LEAF DRIVE E/W PUBLIC STREET
 31 4416
 32 4412
 33 4408
 34 4404
 35 4400
 36 4401
 37 4405
 38 4409
 39 4413
 40 4417
 41 4419
 42 4421
 43 4425
 44 4429

COMMON AREA LOTS:

6A-1 5698 CRAIG ROAD E/W PUBLIC STREET
 6B-2 4499 CAMINO DEL ORD N/S PUBLIC STREET

STREET WITH NO ADDRESSES:

DRDND LANE E/W PUBLIC STREET

RANCHO ALTA MIRA - UNIT 6A

APRIL 10, 1990

L-1-3

| | | | | | | |
|---------|-----|----|------|---------------|-----|---------------|
| BLOCK 1 | LOT | 1 | 4420 | INEZ DRIVE | N/S | PUBLIC STREET |
| | | 2 | 4424 | | | |
| | | 3 | 442B | | | |
| | | 4 | 4432 | | | |
| | | 5 | 450D | | | |
| | | 6 | 4504 | | | |
| | | 7 | 4508 | | | |
| | | 8 | 4512 | | | |
| | | 9 | 4516 | | | |
| | | 10 | 4520 | | | |
| | | 11 | 4524 | | | |
| | | 12 | 4525 | | | |
| BLOCK 1 | LOT | 13 | 4524 | PLANO ORIVE | N/S | PUBLIC STREET |
| | | 14 | 4520 | | | |
| | | 15 | 4516 | | | |
| | | 16 | 4512 | | | |
| | | 17 | 450B | | | |
| | | 18 | 4504 | | | |
| | | 19 | 4500 | | | |
| BLOCK 1 | LOT | 20 | 4501 | INEZ ORIVE | N/S | PUBLIC STREET |
| | | 21 | 4505 | | | |
| | | 22 | 45D9 | | | |
| | | 23 | 4517 | | | |
| BLOCK 2 | LOT | 1 | 4525 | PLANO DRIVE | N/S | PUBLIC STREET |
| | | 2 | 4521 | | | |
| | | 3 | 4517 | | | |
| | | 4 | 4513 | | | |
| BLOCK 2 | LOT | 5 | 5728 | MANITO CIRCLE | E/W | PUBLIC STREET |
| | | 6 | 5732 | | | |
| | | 7 | 5734 | | | |
| | | 8 | 5736 | | | |
| | | 9 | 5740 | | | |
| | | 10 | 5741 | | | |
| | | 11 | 5733 | | | |
| | | 12 | 5729 | | | |
| | | 13 | 5725 | | | |
| | | 14 | 5721 | | | |
| | | 15 | 5717 | | | |
| BLOCK 2 | LOT | 16 | 4505 | PLANO DRIVE | N/S | PUBLIC STREET |
| | | 17 | 4503 | | | |
| | | 18 | 4501 | | | |
| BLOCK 2 | LOT | 19 | 5716 | LA COMA WAY | E/W | PUBLIC STREET |
| | | 20 | 5720 | | | |
| | | 21 | 5724 | | | |
| | | 22 | 5725 | | | |
| | | 23 | 5721 | | | |
| | | 24 | 5717 | | | |
| | | 25 | 5713 | | | |
| | | 26 | 5709 | | | |
| | | 27 | 5705 | | | |
| | | 28 | 5701 | | | |
| BLOCK 2 | LOT | 29 | 4429 | INEZ DRIVE | N/S | PUBLIC STREET |
| | | 30 | 4425 | | | |
| | | 31 | 4421 | | | |

| | | | | | | |
|---------------------------|-----|------|------|--------------------|-----|---------------|
| BLOCK 2 | LDT | 32 | 5700 | SOLIMAR LANE | E/W | PUBLIC STREET |
| | | 33 | 5704 | | | |
| | | 34 | 5708 | | | |
| | | 35 | 5712 | | | |
| | | 36 | 5716 | | | |
| | | 37 | 5720 | | | |
| | | 38 | 5724 | | | |
| BLOCK 2 | LOT | 39 | 4424 | CRIMSON LEAF DRIVE | N/S | PUBLIC STREET |
| BLOCK 3 | LOT | 1 | 4416 | INEZ DRIVE | N/S | PUBLIC STREET |
| | | 2 | 4412 | | | |
| | | 3 | 4408 | | | |
| | | 4 | 4404 | | | |
| | | 5 | 4400 | | | |
| | | 6 | 4401 | | | |
| | | 7 | 4405 | | | |
| | | 8 | 4409 | | | |
| | | 9 | 4413 | | | |
| | | 10 | 4417 | | | |
| | | 11 | 4419 | | | |
| BLOCK 3 | LOT | 12 | 4418 | LA REINA CIRCLE | N/S | PUBLIC STREET |
| | | 13 | 4416 | | | |
| | | 14 | 4414 | | | |
| | | 15 | 4412 | | | |
| | | 16 | 4410 | | | |
| | | 17 | 4408 | | | |
| | | 18 | 4406 | | | |
| | | 19 | 4404 | | | |
| | | 20 | 4402 | | | |
| | | 21 | 4400 | | | |
| | | 22 | 4401 | | | |
| | | 23 | 4403 | | | |
| | | 24 | 4405 | | | |
| | | 25 | 4407 | | | |
| BLDCK 3 | LOT | 26 | 5713 | SOLIMAR LANE | E/W | PUBLIC STREET |
| | | 27 | 5717 | | | |
| | | 28 | 5721 | | | |
| | | 29 | 5725 | | | |
| BLOCK 3 | LOT | 30 | 4420 | CRIMSON LEAF DRIVE | E/W | PUBLIC STREET |
| | | 31 | 4416 | | | |
| | | 32 | 4412 | | | |
| | | 33 | 4408 | | | |
| | | 34 | 4404 | | | |
| | | 35 | 4400 | | | |
| | | 36 | 4401 | | | |
| | | 37 | 4405 | | | |
| | | 38 | 4409 | | | |
| | | 39 | 4413 | | | |
| | | 40 | 4417 | | | |
| | | 41 | 4419 | | | |
| | | 42 | 4421 | | | |
| | | 43 | 4425 | | | |
| | | 44 | 4429 | | | |
| COMMON AREA LOTS: | | | | | | |
| | | 6A-1 | 5698 | CRAIG ROAD | E/W | PUBLIC STREET |
| | | 6B-2 | 4499 | CAMINO DEL ORO | N/S | PUBLIC STREET |
| STREET WITH NO ADDRESSES: | | | | | | |
| | | | | DROND LANE | E/W | PUBLIC STREET |

RG/dr

 Ron Gregory
Planner