

TORREY PINES 20 - UNIT 2

Recorded in Book 66 Page 73 of Plats, 3/9/95

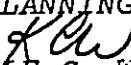
200 Scale Location Map:L-11-3

Fire Dept. District Map #1919::26,27; 36,37

MASTER SUBDIVISION ADDRESS: 3827 MAVERICK STREET

BLOCK 1	LOT	1	3801	MAVERICK STREET	N/S PUBLIC STREET
		2	3805		
		3	3809		
		4	3813		
BLOCK 1	LOT	5	3816	MAURICE COURT	N/S PUBLIC STREET
		6	3812		
		7	3808		
		8	3804		
		9	3800		
		10	3801		
		11	3805		
		12	3809		
		13	3813		
		14	3817		
BLOCK 1	LOT	15	3816	OLD ORCHARD COURT	N/S PUBLIC STREET
		16	3812		
		17	3808		
		18	3804		
		19	3800		
		20	3801		
		21	3805		
		22	3809		
		23	3813		
		24	3817		
BLOCK 2	LOT	50	6200	FOXCROFT AVENUE	E/W PUBLIC STREET
BLOCK 2	LOT	51	3821	MAVERICK STREET	N/S PUBLIC STREET
		52	3825		

CITY OF LAS VEGAS
DEPARTMENT OF COMMUNITY
PLANNING & DEVELOPMENT


KYLE C. WALTON
SENIOR PLANNER
KCW/dr

MARCH 14, 1995

TORREY PINES 20 - UNIT 2

Recorded in Book 66 Page 73 of Plats, 3/9/95

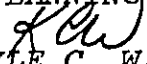
200 Scale Location Map:L-11-3

Fire Dept. District Map #1919::26,27; 36,37

MASTER SUBDIVISION ADDRESS: 3827 MAVERICK STREET

BLOCK 1	LOT	1	3801	MAVERICK STREET	N/S PUBLIC STREET
		2	3805		
		3	3809		
		4	3813		
BLOCK 1	LOT	5	3816	MAURICE COURT	N/S PUBLIC STREET
		6	3812		
		7	3808		
		8	3804		
		9	3800		
		10	3801		
		11	3805		
		12	3809		
		13	3813		
		14	3817		
BLOCK 1	LOT	15	3816	OLD ORCHARD COURT	N/S PUBLIC STREET
		16	3812		
		17	3808		
		18	3804		
		19	3800		
		20	3801		
		21	3805		
		22	3809		
		23	3813		
		24	3817		
BLOCK 2	LOT	50	6200	FOXCROFT AVENUE	E/W PUBLIC STREET
BLOCK 2	LOT	51	3821	MAVERICK STREET	N/S PUBLIC STREET
		52	3825		

CITY OF LAS VEGAS
DEPARTMENT OF COMMUNITY
PLANNING & DEVELOPMENT


KYLE C. WALTON
SENIOR PLANNER
KCW/dr

MARCH 14, 1995

TORREY PINES 20 - UNIT 2

Recorded in Book 66 Page 73 of Plats, 3/9/95

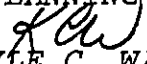
200 Scale Location Map:L-11-3

Fire Dept. District Map #1919::26,27; 36,37

MASTER SUBDIVISION ADDRESS: 3827 MAVERICK STREET

BLOCK 1	LOT	1	3801	MAVERICK STREET	N/S PUBLIC STREET
		2	3805		
		3	3809		
		4	3813		
BLOCK 1	LOT	5	3816	MAURICE COURT	N/S PUBLIC STREET
		6	3812		
		7	3808		
		8	3804		
		9	3800		
		10	3801		
		11	3805		
		12	3809		
		13	3813		
		14	3817		
BLOCK 1	LOT	15	3816	OLD ORCHARD COURT	N/S PUBLIC STREET
		16	3812		
		17	3808		
		18	3804		
		19	3800		
		20	3801		
		21	3805		
		22	3809		
		23	3813		
		24	3817		
BLOCK 2	LOT	50	6200	FOXCROFT AVENUE	E/W PUBLIC STREET
BLOCK 2	LOT	51	3821	MAVERICK STREET	N/S PUBLIC STREET
		52	3825		

CITY OF LAS VEGAS
DEPARTMENT OF COMMUNITY
PLANNING & DEVELOPMENT


KYLE C. WALTON
SENIOR PLANNER
KCW/dr

MARCH 14, 1995

TORREY PINES 20 - UNIT 2

Recorded in Book 66 Page 73 of Plats, 3/9/95

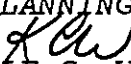
200 Scale Location Map:L-11-3

Fire Dept. District Map #1919::26,27; 36,37

MASTER SUBDIVISION ADDRESS: 3827 MAVERICK STREET

BLOCK 1	LOT	1	3801	MAVERICK STREET	N/S PUBLIC STREET
		2	3805		
		3	3809		
		4	3813		
BLOCK 1	LOT	5	3816	MAURICE COURT	N/S PUBLIC STREET
		6	3812		
		7	3808		
		8	3804		
		9	3800		
		10	3801		
		11	3805		
		12	3809		
		13	3813		
		14	3817		
BLOCK 1	LOT	15	3816	OLD ORCHARD COURT	N/S PUBLIC STREET
		16	3812		
		17	3808		
		18	3804		
		19	3800		
		20	3801		
		21	3805		
		22	3809		
		23	3813		
		24	3817		
BLOCK 2	LOT	50	6200	FOXCROFT AVENUE	E/W PUBLIC STREET
BLOCK 2	LOT	51	3821	MAVERICK STREET	N/S PUBLIC STREET
		52	3825		

CITY OF LAS VEGAS
DEPARTMENT OF COMMUNITY
PLANNING & DEVELOPMENT


KYLE C. WALTON
SENIOR PLANNER
KCW/dr

MARCH 14, 1995