

SUMMERSPRINGS - UNIT 5

Recorded in Book_66_ Page_50_ of Plats, 2/23/95

200 Scale Location Map: L-7-6

Fire Dept. District Map #1915::58, 59

MASTER SUBDIVISION ADDRESS: 3575 N. FORT APACHE ROAD

BLOCK 1	LOT	1	9324	RED ROSE AVENUE	E/W	PUBLIC STREET
		2	9320			
		3	9316			
		4	9312			
		5	9308			
		6	9304			
		7	9300			

BLOCK 1	LOT	8	3536	GOLDEN PEDAL STREET	N/S	PUBLIC STREET
		9	3532			
		10	3528			
		11	3524			
		12	3520			
		13	3516			
		14	3512			
		15	3508			

BLOCK 3	LOT	1	9332	RED ROSE AVENUE	E/W	PUBLIC STREET
		2	9336			
		3	9340			
		4	9344			
		5	9348			
		6	9352			
		7	9356			
		8	9360			
		9	9364			
		10	9368			
		11	9372			
		12	9373			
		13	9369			
		14	9365			
		15	9361			
		16	9357			
		17	9353			
		18	9349			
		19	9345			
		20	9341			

BLOCK 3	LOT 21	9337	RED ROSE AVENUE	E/W	PUBLIC STREET
	22	9333			
	23	9329			
	24	9325			
	25	9321			
	26	9317			
	27	9313			
	28	9309			

BLOCK 3	LOT 29	9300	DANCING DAFFODIL AVENUE	E/W	PUBLIC STREET
	30	9304			
	31	9308			
	32	9312			
	33	9316			
	34	9320			
	35	9324			
	36	9328			
	37	9332			
	38	9336			
	39	9340			
	40	9344			
	41	9348			
	42	9352			
	43	9356			
	44	9360			

BLOCK 3	LOT 45	3521	MISTY EVENING STREET	N/S	PUBLIC STREET
	46	3517			
	47	3513			

BLOCK 4	LOT 15	9353	DANCING DAFFODIL AVENUE	E/W	PUBLIC STREET
	16	9349			
	17	9345			
	18	9341			
	19	9337			
	20	9333			
	21	9329			
	22	9325			
	23	9321			
	24	9317			
	25	9313			
	26	9309			
	27	9305			
	28	9301			

STREETS WITH NO ADDRESSES:	DAISY DROP STREET	N/S	PUBLIC STREET
	GOWAN ROAD	E/W	PUBLIC STREET

CITY OF LAS VEGAS
DEPARTMENT OF COMMUNITY
PLANNING & DEVELOPMENT

KCW
KYLE C. WALTON, SENIOR PLANNER

FEBRUARY 28, 1995

SUMMERSPRINGS - UNIT 5

Recorded in Book 66 Page 50 of Plats, 2/23/95

200 Scale Location Map: L-7-6

Fire Dept. District Map #1915::58, 59

MASTER SUBDIVISION ADDRESS: 3575 N. FORT APACHE ROAD

BLOCK 1	LOT	1	9324	RED ROSE AVENUE	E/W	PUBLIC STREET
		2	9320			
		3	9316			
		4	9312			
		5	9308			
		6	9304			
		7	9300			

BLOCK 1	LOT	B	3536	GOLDEN PEDAL STREET	N/S	PUBLIC STREET
		9	3532			
		10	3528			
		11	3524			
		12	3520			
		13	3516			
		14	3512			
		15	3508			

BLOCK 3	LOT	1	9332	RED ROSE AVENUE	E/W	PUBLIC STREET
		2	9336			
		3	9340			
		4	9344			
		5	9348			
		6	9352			
		7	9356			
		8	9360			
		9	9364			
		10	9368			
		11	9372			
		12	9373			
		13	9369			
		14	9365			
		15	9361			
		16	9357			
		17	9353			
		18	9349			
		19	9345			
		20	9341			

BLOCK 3	LOT 21	9337	RED ROSE AVENUE	E/W	PUBLIC STREET
	22	9333			
	23	9329			
	24	9325			
	25	9321			
	26	9317			
	27	9313			
	28	9309			

BLOCK 3	LOT 29	9300	DANCING DAFFODIL AVENUE	E/W	PUBLIC STREET
	30	9304			
	31	9308			
	32	9312			
	33	9316			
	34	9320			
	35	9324			
	36	9328			
	37	9332			
	38	9336			
	39	9340			
	40	9344			
	41	9348			
	42	9352			
	43	9356			
	44	9360			

BLOCK 3	LOT 45	3521	MISTY EVENING STREET	N/S	PUBLIC STREET
	46	3517			
	47	3513			

BLOCK 4	LOT 15	9353	DANCING DAFFODIL AVENUE	E/W	PUBLIC STREET
	16	9349			
	17	9345			
	18	9341			
	19	9337			
	20	9333			
	21	9329			
	22	9325			
	23	9321			
	24	9317			
	25	9313			
	26	9309			
	27	9305			
	28	9301			

STREETS WITH NO ADDRESSES:	DAISY DROP STREET	N/S	PUBLIC STREET
	GOWAN ROAD	E/W	PUBLIC STREET

CITY OF LAS VEGAS
DEPARTMENT OF COMMUNITY
PLANNING & DEVELOPMENT

KC
KYLE C. WALTON, SENIOR PLANNER

FEBRUARY 28, 1995

SUMMERSPRINGS - UNIT 5

Recorded in Book 66 Page 50 of Plats, 2/23/95

200 Scale Location Map: L-7-6

Fire Dept. District Map #1915::58, 59

MASTER SUBDIVISION ADDRESS: 3575 N. FORT APACHE ROAD

BLOCK 1	LOT	1	9324	RED ROSE AVENUE	E/W	PUBLIC STREET
		2	9320			
		3	9316			
		4	9312			
		5	9308			
		6	9304			
		7	9300			
BLOCK 1	LOT	8	3536	GOLDEN PEDAL STREET	N/S	PUBLIC STREET
		9	3532			
		10	3528			
		11	3524			
		12	3520			
		13	3516			
		14	3512			
		15	3508			
BLOCK 3	LOT	1	9332	RED ROSE AVENUE	E/W	PUBLIC STREET
		2	9336			
		3	9340			
		4	9344			
		5	9348			
		6	9352			
		7	9356			
		8	9360			
		9	9364			
		10	9368			
		11	9372			
		12	9373			
		13	9369			
		14	9365			
		15	9361			
		16	9357			
		17	9353			
		18	9349			
		19	9345			
		20	9341			

BLOCK 3	LOT 21	9337	RED RDSE AVENUE	E/W	PUBLIC STREET
	22	9333			
	23	9329			
	24	9325			
	25	9321			
	26	9317			
	27	9313			
	28	9309			


BLOCK 3	LOT 29	9300	DANCING DAFFODIL AVENUE	E/W	PUBLIC STREET
	30	93D4			
	31	9308			
	32	9312			
	33	9316			
	34	932D			
	35	9324			
	36	9328			
	37	9332			
	38	9336			
	39	934D			
	40	9344			
	41	9348			
	42	9352			
	43	9356			
	44	9360			

BLOCK 3	LOT 45	3521	MISTY EVENING STREET	N/S	PUBLIC STREET
	46	3517			
	47	3513			

BLDCK 4	LOT 15	9353	DANCING DAFFDDIL AVENUE	E/W	PUBLIC STREET
	16	9349			
	17	9345			
	18	9341			
	19	9337			
	20	9333			
	21	9329			
	22	9325			
	23	9321			
	24	9317			
	25	9313			
	26	9309			
	27	9305			
	28	9301			

STREETS WITH NO ADDRESSES:	DAISY DROP STREET	N/S	PUBLIC STREET
	GDWAN ROAD	E/W	PUBLIC STREET

CITY OF LAS VEGAS
DEPARTMENT OF COMMUNITY
PLANNING & DEVELOPMENT


KYLE C. WALTDN, SENIOR PLANNER

FEBRUARY 28, 1995

SUMMERSPRINGS - UNIT 5

Recorded in Book 66 Page 50 of Plats, 2/23/95

200 Scale Location Map: L-7-6

Fire Dept. District Map #1915::58, 59

MASTER SUBDIVISION ADDRESS: 3575 N. FORT APACHE ROAD

BLOCK 1	LOT	1	9324	RED ROSE AVENUE	E/W	PUBLIC STREET
		2	9320			
		3	9316			
		4	9312			
		5	9308			
		6	9304			
		7	9300			

BLOCK 1	LOT	8	3536	GOLDEN PEDAL STREET	N/S	PUBLIC STREET
		9	3532			
		10	3528			
		11	3524			
		12	3520			
		13	3516			
		14	3512			
		15	3508			

BLOCK 3	LOT	1	9332	RED ROSE AVENUE	E/W	PUBLIC STREET
		2	9336			
		3	9340			
		4	9344			
		5	9348			
		6	9352			
		7	9356			
		8	9360			
		9	9364			
		10	9368			
		11	9372			
		12	9373			
		13	9369			
		14	9365			
		15	9361			
		16	9357			
		17	9353			
		18	9349			
		19	9345			
		20	9341			

BLOCK 3	LOT 21	9337	RED ROSE AVENUE	E/W	PUBLIC STREET
	22	9333			
	23	9329			
	24	9325			
	25	9321			
	26	9317			
	27	9313			
	28	9309			

BLOCK 3	LOT 29	9300	DANCING DAFFODIL AVENUE	E/W	PUBLIC STREET
	30	9304			
	31	9308			
	32	9312			
	33	9316			
	34	9320			
	35	9324			
	36	9328			
	37	9332			
	38	9336			
	39	9340			
	40	9344			
	41	9348			
	42	9352			
	43	9356			
	44	9360			

BLOCK 3	LOT 45	3521	MISTY EVENING STREET	N/S	PUBLIC STREET
	46	3517			
	47	3513			

BLOCK 4	LOT 15	9353	DANCING DAFFODIL AVENUE	E/W	PUBLIC STREET
	16	9349			
	17	9345			
	18	9341			
	19	9337			
	20	9333			
	21	9329			
	22	9325			
	23	9321			
	24	9317			
	25	9313			
	26	9309			
	27	9305			
	28	9301			

STREETS WITH NO ADDRESSES:	DAISY DROP STREET	N/S	PUBLIC STREET
	GOWAN ROAD	E/W	PUBLIC STREET

CITY OF LAS VEGAS
DEPARTMENT OF COMMUNITY
PLANNING & DEVELOPMENT

KW
KYLE C. WALTON, SENIOR PLANNER

FEBRUARY 28, 1995



CONSULTING ENGINEERS • PLANNERS • SURVEYORS

PRINCIPALS:
K.D. Weir
Charley R. Johnson, P.E.
James L. MacFarlane, P.L.S., P.E.
Gene D. Kramelbauer, P.L.S.
Dennis E. Fritz, P.E.
Gregory G. Radlg, P.L.S., P.E.

CERTIFICATE OF AMENDMENT

March 6, 1995
W.O.#4428-5-X

Rita M. Lumos, P.L.S.
City of Las Vegas Surveyor

DOCUMENT: SUBDIVISION FINAL MAP FOR SUMMERSPRINGS - UNIT 5,
PLATS: BOOK 66, PAGE 50.

LEGAL DESCRIPTION: BEING A PORTION OF THE NORTHEAST QUARTER (NE 1/4) OF
THE SOUTHEAST QUARTER (SE 1/4) OF SECTION 7, TOWNSHIP 20
SOUTH, RANGE 60 EAST, M.D.M., CITY OF LAS VEGAS, CLARK
COUNTY, NEVADA.

RECORDING DATE: 02/23/95

CAPTION: The purpose of this Certificate of Amendment is to correct the street name
suffixes as follows:

"Misty Evening Drive" should be corrected to read "Misty Evening Street".

"Dancing Daffodil Drive" should be corrected to read "Dancing Daffodil
Avenue".

"Golden Pedal Drive" should be corrected to read "Golden Pedal Street".

"Red Rose Drive" should be corrected to read "Red Rose Avenue".


"Daisy Drop Drive" should be corrected to read "Daisy Drop Street".

"Gowan Drive" should be corrected to read "Gowan Road".

**THIS DOCUMENT SUPERSEDES THE ORIGINAL RECORDED
DOCUMENT.**


Certificate of Amendment
Summersprings - Unit 5

March 6, 1995
Page 2


Brett K. Jefferson, P.L.S.
Nevada Certificate No. 8421



I hereby certify that I have examined the Certificate of Amendment and that the changes to the original document specified therein are provided for in applicable sections of NRS 278.010 to 278.630, inclusive, NRS 625.340 to 625.380, inclusive, and local ordinances adopted pursuant thereto, and I am satisfied that this Certificate of Amendment so amends or corrects the document as to make it technically correct.


Rita M. Lumos, P.L.S. 3/8/95
City Las Vegas Surveyor
Nevada Certificate No. 5094

CLARK COUNTY, NEVADA
JUDITH A. VANDEVER, RECORDER
RECORDED AT REQUEST OF:
VTN
03-09-95 09:16 TML 2
BOOK: 950309 INST: 00832
FEE: 8.00 RPTT: .00
CA PLAT
CONFORMED COPY HAS NOT BEEN COMPARED TO THE ORIGINAL