

MIRA VISTA - UNIT 2

Recorded in Book __67__ Page __10__ of Plats, 4/4/94

200 Scale Location Map:L-9-5

Fire Dept. District Map #1917::71,72

MASTER SUBDIVISION ADDRESS: 3402 N. DURANGO DRIVE

BLOCK 5	LOT				
	1	8477	BLUE ISLAND AVENUE	E/W	PRIVATE DRIVE
	2	8473			
	3	8469			
	4	8465			
	5	8461			
	6	8457			
	7	8453			
	8	8449			
	9	8445			
	10	8441			
	11	8437			
	12	8433			
	13	8429			
	14	8425			
	15	8421			
	16	8417			
	17	8413			
	18	8409			
	19	8405			
	20	8401			

BLOCK 5	LOT				
	21	8400	SEWARDS BLUFF	E/W	PRIVATE DRIVE
	22	8404	AVENUE		
	23	8408			
	24	8412			
	25	8416			
	26	8420			
	27	8424			
	28	8428			
	29	8432			
	30	8436			
	31	8440			
	32	8444			
	33	8448			
	34	8452			
	35	8456			
	36	8460			
	37	8464			
	38	8468			
	39	8472			
	40	8476			

BLOCK 6	LOT					
	1	8477	SEWARDS BLUFF	E/W	PRIVATE DRIVE	
	2	8473	AVENUE			
	3	8469				
	4	8465				
	5	8461				
	6	8457				
	7	8453				
	8	8449				
	9	8445				
	10	8441				
	11	8437				
	12	8433				
	13	8429				
	14	8425				
	15	8421				
	16	8417				
	17	8413				
	18	8409				
	19	8405				
	20	8401				

BLOCK 6	LOT					
	21	8400	MAJESTIC VIEW	E/W	PRIVATE DRIVE	
	22	8404	AVENUE			
	23	8408				
	24	8412				
	25	8416				
	26	8420				
	27	8424				
	28	8428				
	29	8432				
	30	8436				
	31	8440				
	32	8444				
	33	8448				
	34	8452				
	35	8456				
	36	8460				
	37	8464				
	38	8468				
	39	8472				
	40	8476				

BLOCK 7	LOT					
	1	8477	MAJESTIC VIEW	E/W	PRIVATE DRIVE	
	2	8473	AVENUE			
	3	8469				
	4	8465				
	5	8461				
	6	8457				
	7	8453				
	8	8449				
	9	8445				
	10	8441				
	11	8437				
	12	8433				
	13	8429				
	14	8425				
	15	8421				

BLOCK 7	LOT	16	8417	MAJESTIC VIEW	E/W	PRIVATE DRIVE
		17	8413	AVENUE		
		18	8409			
		19	8405			
		20	8401			

BLOCK 7	LOT	21	8400	STONEY BLUFF	E/W	PRIVATE DRIVE
		22	8404	AVENUE		
		23	8408			
		24	8412			
		25	8416			
		26	8420			
		27	8424			
		28	8428			
		29	8432			
		30	8436			
		31	8440			
		32	8444			
		33	8448			
		34	8452			
		35	8456			
		36	8460			
		37	8464			
		38	8468			
		39	8472			
		40	8476			

COMMON ELEMENTS:

LOT	A	8479	MAJESTIC VALLEY AVENUE	ENTRANCE DRIVE
	B	8478		
	C	8476		
LOT	D	8478	SEWARDS BLUFF AVENUE	E/W PRIVATE DRIVE
LOT	E	8474	BLUE ISLAND AVENUE	E/W PRIVATE DRIVE

NO ADDRESSES ON:	SHADOW LAKE STREET	N/S PRIVATE DRIVE
	WINDING BROOK STREET	N/S PRIVATE DRIVE

CITY OF LAS VEGAS
DEPARTMENT OF COMMUNIT
PLANNING & DEVELOPMENT

KCW
KYLE C. WALTON
SENIOR PLANNER

APRIL 19, 1995

KCW/dr

MIRA VISTA - UNIT 2

Recorded in Book 67 Page 10 of Plats, 4/4/94

200 Scale Location Map:L-9-5

Fire Dept. District Map #1917::71,72

MASTER SUBDIVISION ADDRESS: 3402 N. DURANGO DRIVE

BLOCK 5	LOT				
	1	8477	BLUE ISLAND AVENUE	E/W	PRIVATE DRIVE
	2	8473			
	3	8469			
	4	8465			
	5	8461			
	6	8457			
	7	8453			
	8	8449			
	9	8445			
	10	8441			
	11	8437			
	12	8433			
	13	8429			
	14	8425			
	15	8421			
	16	8417			
	17	8413			
	18	8409			
	19	8405			
	20	8401			

BLOCK 5	LOT				
	21	8400	SEWARDS BLUFF	E/W	PRIVATE DRIVE
	22	8404	AVENUE		
	23	8408			
	24	8412			
	25	8416			
	26	8420			
	27	8424			
	28	8428			
	29	8432			
	30	8436			
	31	8440			
	32	8444			
	33	8448			
	34	8452			
	35	8456			
	36	8460			
	37	8464			
	38	8468			
	39	8472			
	40	8476			

BLOCK 6	LOT				
	1	8477	SEWARDS BLUFF	E/W	PRIVATE DRIVE
	2	8473	AVENUE		
	3	8469			
	4	8465			
	5	8461			
	6	8457			
	7	8453			
	8	8449			
	9	8445			
	10	8441			
	11	8437			
	12	8433			
	13	8429			
	14	8425			
	15	8421			
	16	8417			
	17	8413			
	18	8409			
	19	8405			
	20	8401			

BLOCK 6	LOT				
	21	8400	MAJESTIC VIEW	E/W	PRIVATE DRIVE
	22	8404	AVENUE		
	23	8408			
	24	8412			
	25	8416			
	26	8420			
	27	8424			
	28	8428			
	29	8432			
	30	8436			
	31	8440			
	32	8444			
	33	8448			
	34	8452			
	35	8456			
	36	8460			
	37	8464			
	38	8468			
	39	8472			
	40	8476			

BLOCK 7	LOT				
	1	8477	MAJESTIC VIEW	E/W	PRIVATE DRIVE
	2	8473	AVENUE		
	3	8469			
	4	8465			
	5	8461			
	6	8457			
	7	8453			
	8	8449			
	9	8445			
	10	8441			
	11	8437			
	12	8433			
	13	8429			
	14	8425			
	15	8421			

BLOCK 7	LOT	16	8417	MAJESTIC VIEW	E/W	PRIVATE DRIVE
		17	8413	AVENUE		
		18	8409			
		19	8405			
		20	8401			

BLOCK 7	LOT	21	8400	STONEY BLUFF	E/W	PRIVATE DRIVE
		22	8404	AVENUE		
		23	8408			
		24	8412			
		25	8416			
		26	8420			
		27	8424			
		28	8428			
		29	8432			
		30	8436			
		31	8440			
		32	8444			
		33	8448			
		34	8452			
		35	8456			
		36	8460			
		37	8464			
		38	8468			
		39	8472			
		40	8476			

COMMON ELEMENTS:

LOT	A	8479	MAJESTIC VALLEY AVENUE	ENTRANCE DRIVE
	B	8478		
	C	8476		
LOT	D	8478	SEWARDS BLUFF AVENUE	E/W PRIVATE DRIVE
LOT	E	8474	BLUE ISLAND AVENUE	E/W PRIVATE DRIVE

NO ADDRESSES ON:	SHADOW LAKE STREET	N/S PRIVATE DRIVE
	WINDING BROOK STREET	N/S PRIVATE DRIVE

CITY OF LAS VEGAS
DEPARTMENT OF COMMUNIT
PLANNING & DEVELOPMENT

KCW
KYLE C. WALTON
SENIOR PLANNER

APRIL 19, 1995

KCW/dr

MIRA VISTA - UNIT 2

Recorded in Book__67__ Page__10__ of Plats, 4/4/94

200 Scale Location Map:L-9-5

Fire Dept. District Map #1917::71,72

MASTER SUBDIVISION ADDRESS: 3402 N. DURANGO DRIVE

BLOCK 5	LOT				
	1	8477	BLUE ISLAND AVENUE	E/W	PRIVATE DRIVE
	2	8473			
	3	8469			
	4	8465			
	5	8461			
	6	8457			
	7	8453			
	8	8449			
	9	8445			
	10	8441			
	11	8437			
	12	8433			
	13	8429			
	14	8425			
	15	8421			
	16	8417			
	17	8413			
	18	8409			
	19	8405			
	20	8401			

BLOCK 5	LOT				
	21	8400	SEWARDS BLUFF	E/W	PRIVATE DRIVE
	22	8404	AVENUE		
	23	8408			
	24	8412			
	25	8416			
	26	8420			
	27	8424			
	28	8428			
	29	8432			
	30	8436			
	31	8440			
	32	8444			
	33	8448			
	34	8452			
	35	8456			
	36	8460			
	37	8464			
	38	8468			
	39	8472			
	40	8476			

BLOCK 6	LOT	1	8477	SEWARDS BLUFF	E/W	PRIVATE DRIVE
		2	8473	AVENUE		
		3	8469			
		4	8465			
		5	8461			
		6	8457			
		7	8453			
		8	8449			
		9	8445			
		10	8441			
		11	8437			
		12	8433			
		13	8429			
		14	8425			
		15	8421			
		16	8417			
		17	8413			
		18	8409			
		19	8405			
		20	8401			
BLOCK 6	LOT	21	8400	MAJESTIC VIEW	E/W	PRIVATE DRIVE
		22	8404	AVENUE		
		23	8408			
		24	8412			
		25	8416			
		26	8420			
		27	8424			
		28	8428			
		29	8432			
		30	8436			
		31	8440			
		32	8444			
		33	8448			
		34	8452			
		35	8456			
		36	8460			
		37	8464			
		38	8468			
		39	8472			
		40	8476			
BLOCK 7	LOT	1	8477	MAJESTIC VIEW	E/W	PRIVATE DRIVE
		2	8473	AVENUE		
		3	8469			
		4	8465			
		5	8461			
		6	8457			
		7	8453			
		8	8449			
		9	8445			
		10	8441			
		11	8437			
		12	8433			
		13	8429			
		14	8425			
		15	8421			

BLOCK 7	LOT	16	8417	MAJESTIC VIEW	E/W	PRIVATE DRIVE
		17	8413	AVENUE		
		18	8409			
		19	8405			
		20	8401			

BLOCK 7	LOT	21	8400	STONEY BLUFF	E/W	PRIVATE DRIVE
		22	8404	AVENUE		
		23	8408			
		24	8412			
		25	8416			
		26	8420			
		27	8424			
		28	8428			
		29	8432			
		30	8436			
		31	8440			
		32	8444			
		33	8448			
		34	8452			
		35	8456			
		36	8460			
		37	8464			
		38	8468			
		39	8472			
		40	8476			

COMMON ELEMENTS:

LOT	A	8479	MAJESTIC VALLEY AVENUE	ENTRANCE DRIVE
	B	8478		
	C	8476		
LOT	D	8478	SEWARDS BLUFF AVENUE	E/W PRIVATE DRIVE
LOT	E	8474	BLUE ISLAND AVENUE	E/W PRIVATE DRIVE

NO ADDRESSES ON:	SHADOW LAKE STREET	N/S PRIVATE DRIVE
	WINDING BROOK STREET	N/S PRIVATE DRIVE

CITY OF LAS VEGAS
DEPARTMENT OF COMMUNIT
PLANNING & DEVELOPMENT

KCW
KYLE C. WALTON
SENIOR PLANNER

APRIL 19, 1995

KCW/dr

MIRA VISTA - UNIT 2

Recorded in Book 67 Page 10 of Plats, 4/4/94

200 Scale Location Map:L-9-5

Fire Dept. District Map #1917::71,72

MASTER SUBDIVISION ADDRESS: 3402 N. DURANGO DRIVE

BLOCK 5	LOT				
	1	8477	BLUE ISLAND AVENUE	E/W	PRIVATE DRIVE
	2	8473			
	3	8469			
	4	8465			
	5	8461			
	6	8457			
	7	8453			
	8	8449			
	9	8445			
	10	8441			
	11	8437			
	12	8433			
	13	8429			
	14	8425			
	15	8421			
	16	8417			
	17	8413			
	18	8409			
	19	8405			
	20	8401			

BLOCK 5	LOT				
	21	8400	SEWARDS BLUFF	E/W	PRIVATE DRIVE
	22	8404	AVENUE		
	23	8408			
	24	8412			
	25	8416			
	26	8420			
	27	8424			
	28	8428			
	29	8432			
	30	8436			
	31	8440			
	32	8444			
	33	8448			
	34	8452			
	35	8456			
	36	8460			
	37	8464			
	38	8468			
	39	8472			
	40	8476			

BLOCK 6	LOT				
	1	8477	SEWARDS BLUFF	E/W	PRIVATE DRIVE
	2	8473			
	3	8469	AVENUE		
	4	8465			
	5	8461			
	6	8457			
	7	8453			
	8	8449			
	9	8445			
	10	8441			
	11	8437			
	12	8433			
	13	8429			
	14	8425			
	15	8421			
	16	8417			
	17	8413			
	18	8409			
	19	8405			
	20	8401			

BLOCK 6	LOT				
	21	8400	MAJESTIC VIEW	E/W	PRIVATE DRIVE
	22	8404			
	23	8408	AVENUE		
	24	8412			
	25	8416			
	26	8420			
	27	8424			
	28	8428			
	29	8432			
	30	8436			
	31	8440			
	32	8444			
	33	8448			
	34	8452			
	35	8456			
	36	8460			
	37	8464			
	38	8468			
	39	8472			
	40	8476			

BLOCK 7	LOT				
	1	8477	MAJESTIC VIEW	E/W	PRIVATE DRIVE
	2	8473			
	3	8469	AVENUE		
	4	8465			
	5	8461			
	6	8457			
	7	8453			
	8	8449			
	9	8445			
	10	8441			
	11	8437			
	12	8433			
	13	8429			
	14	8425			
	15	8421			

BLOCK 7	LOT	16	8417	MAJESTIC VIEW	E/W	PRIVATE DRIVE
		17	8413	AVENUE		
		18	8409			
		19	8405			
		20	8401			

BLOCK 7	LOT	21	8400	STONEY BLUFF	E/W	PRIVATE DRIVE
		22	8404	AVENUE		
		23	8408			
		24	8412			
		25	8416			
		26	8420			
		27	8424			
		28	8428			
		29	8432			
		30	8436			
		31	8440			
		32	8444			
		33	8448			
		34	8452			
		35	8456			
		36	8460			
		37	8464			
		38	8468			
		39	8472			
		40	8476			

COMMON ELEMENTS:

LOT	A	8479	MAJESTIC VALLEY AVENUE	ENTRANCE DRIVE
	B	8478		
	C	8476		
LOT	D	8478	SEWARDS BLUFF AVENUE	E/W PRIVATE DRIVE
LOT	E	8474	BLUE ISLAND AVENUE	E/W PRIVATE DRIVE

NO ADDRESSES ON:	SHADOW LAKE STREET	N/S PRIVATE DRIVE
	WINDING BROOK STREET	N/S PRIVATE DRIVE

CITY OF LAS VEGAS
DEPARTMENT OF COMMUNIT
PLANNING & DEVELOPMENT

KCW
KYLE C. WALTON
SENIOR PLANNER

APRIL 19, 1995

KCW/dr



CONSULTING ENGINEERS • PLANNERS • SURVEYORS

CC: BKT
DH
JIM GAIR
R. LUMOS
K. WALTON

PRINCIPALS:
K.D. Weir
Charley R. Johnson, P.E.
James L. MacFarlane, P.L.S., P.E.
Gene D. Kramelbauer, P.L.S.
Dennis E. Fritz, P.E.
Gregory G. Radig, P.L.S., P.E.

CERTIFICATE OF AMENDMENT

April 24, 1995
W.O.# 4639-2

Ms. Rita M. Lumos, P.L.S.
CITY OF LAS VEGAS SURVEYOR

DOCUMENT: Mira Vista Unit 2 Final Map; Book 67 of Plats, Page 10.


LEGAL DESCRIPTION: A Portion of the Northwest Quarter (NW ¼) of the Southwest Quarter (SW ¼) of Section 9, Township 20 South, Range 60 East, M.D.M., City of Las Vegas, Clark County, Nevada.


RECORDING DATE: 04/03/1995

CAPTION: The purpose of this certificate of amendment is to correct a street name by eliminating an apostrophe as follows:

Seward's Bluff Avenue should be amended to read Swards Bluff Avenue.


This document supercedes the original recorded document.


Brett K. Jefferson, P.L.S.
Nevada Certificate No. 8421



4-24-95

I hereby certify that I have examined the Certificate of Amendment and that the changes to the original document specified therein are provided for in applicable sections of NRS 278.010 to 278.630, inclusive, NRS 625.340 to 625.380, inclusive, and local ordinances adopted pursuant thereto, and I am satisfied that this Certificate of Amendment so amends the document as to make it technically correct.


Rita M. Lumos, P.L.S. 4/25/95
City of Las Vegas Surveyor
Nevada Certificate No. 5094

CLARK COUNTY, NEVADA
JUDITH A. VANDEVER, RECORDER
RECORDED AT REQUEST OF:
VTN
04-27-95 09:22 NLE 1
BOOK: 950427 INST: 00891
FEE: 7.00 RPTT: .00
CA PLAT
CONFORMED COPY HAS NOT BEEN COMPARED TO THE ORIGINAL