

THE BLUFFS UNIT NO. 2

STREET LISTING

JULY 26, 1985

Q R-8-3, 5

BLOCK	LOT	Address	Orientation	Notes	
1	1	8832 SAIL BAY DRIVE	E-W	Public Street	
	2	8828			
	3	8824			
	4	8820			
	5	8816			
	6	8812			
	7	8808			
	8	8804			
	9	8800			
	10	10	3000 HARBORSIDE DRIVE	N-S	Public Street
		11	3004		
		12	3008		
		13	3012		
		14	3016		
		15	3020		
		16	3024		
2	1	8900 SAIL BAY DRIVE	E-W	Public Street	
	2	8904			
	3	8908			
	4	8912			
	5	8916			
	6	8920			
	7	8924			
	8	8928			
	9	8932			
	10	8929			
	11	8925			
	12	8921			
	13	8917			
	14	8913			
	15	8909			
	16	8905			
	17	8901			
	18	8837			
	19	8833			
	20	8829			
	21	21	8900 COAST WALK CIRCLE	E-W	Public Street
		22	8904		
		23	8908		
		24	8912		
		25	8916		
		26	8920		
		27	8924		
		28	8928		
		29	8932		
		30	8936		
		31	8937		
		32	8933		
		33	8929		
		34	8925		
		35	8921		
		36	8917		
		37	8913		
		38	8909		
		39	8905		


THE BLUFFS UNIT NO. 2  
Street Listing  
July 26, 1985

Page 2

BLOCK	3	LOT	1	3000	BODEGA BAY STREET	N-S	Public Street
			2	3004			
			3	3008			
			4	3012			
			5	3016			
			6	3020			
			12	3021	HARBORSIDE DRIVE	N-S	Public Street
			13	3017			
			14	3013			
			15	3009			
			16	3005			

COMMON AREA ADDRESS: 2800 Crystal Water Way

STREETS WITH NO ADDRESSES: MARINER COVE DRIVE

 JIM ROBISON  
PLANNING ASSISTANT

JR/dp

THE BLUFFS UNIT NO. 2

STREET LISTING

JULY 26, 1985

QR-8-3, 5

BLOCK	LOT	Address	Orientation	Street Type	
1	1	8832 SAIL BAY DRIVE	E-W	Public Street	
	2	8828			
	3	8824			
	4	8820			
	5	8816			
	6	8812			
	7	8808			
	8	8804			
	9	8800			
	10	10	3000 HARBORSIDE DRIVE	N-S	Public Street
		11	3004		
		12	3008		
		13	3012		
		14	3016		
		15	3020		
		16	3024		
2	1	8900 SAIL BAY DRIVE	E-W	Public Street	
	2	8904			
	3	8908			
	4	8912			
	5	8916			
	6	8920			
	7	8924			
	8	8928			
	9	8932			
	10	8929			
	11	8925			
	12	8921			
	13	8917			
	14	8913			
	15	8909			
	16	8905			
	17	8901			
	18	8837			
	19	8833			
	20	8829			
	21	21	8900 COAST WALK CIRCLE	E-W	Public Street
		22	8904		
		23	8908		
		24	8912		
		25	8916		
		26	8920		
		27	8924		
		28	8928		
		29	8932		
		30	8936		
		31	8937		
		32	8933		
		33	8929		
		34	8925		
		35	8921		
		36	8917		
		37	8913		
		38	8909		
		39	8905		


THE BLUFFS UNIT NO. 2  
Street Listing  
July 26, 1985

Page 2

BLOCK	3	LOT	1	3000	BODEGA BAY STREET	N-S	Public Street
			2	3004			
			3	3008			
			4	3012			
			5	3016			
			6	3020			
			12	3021	HARBORSIDE DRIVE	N-S	Public Street
			13	3017			
			14	3013			
			15	3009			
			16	3005			

COMMON AREA ADDRESS: 2800 Crystal Water Way

STREETS WITH NO ADDRESSES: MARINER COVE DRIVE

 JIM ROBISON  
PLANNING ASSISTANT

JR/dp

THE BLUFFS UNIT NO. 2

STREET LISTING

JULY 26, 1985

PR-8-3, 5

BLOCK	LOT	Address	Orientation	Street Type	
1	1	8832	SAIL BAY DRIVE	E-W Public Street	
	2	8828			
	3	8824			
	4	8820			
	5	8816			
	6	8812			
	7	8808			
	8	8804			
	9	8800			
		10	3000	HARBORSIDE DRIVE	N-S Public Street
		11	3004		
		12	3008		
		13	3012		
		14	3016		
		15	3020		
		16	3024		
2	1	8900	SAIL BAY DRIVE	E-W Public Street	
	2	8904			
	3	8908			
	4	8912			
	5	8916			
	6	8920			
	7	8924			
	8	8928			
	9	8932			
	10	8929			
	11	8925			
	12	8921			
	13	8917			
	14	8913			
	15	8909			
	16	8905			
	17	8901			
	18	8837			
	19	8833			
	20	8829			
		21	8900	COAST WALK CIRCLE	E-W Public Street
		22	8904		
		23	8908		
		24	8912		
		25	8916		
		26	8920		
		27	8924		
		28	8928		
		29	8932		
		30	8936		
		31	8937		
		32	8933		
		33	8929		
		34	8925		
		35	8921		
		36	8917		
		37	8913		
		38	8909		
		39	8905		


THE BLUFFS UNIT NO. 2  
Street Listing  
July 26, 1985

Page 2

BLOCK	3	LOT	1	3000	BODEGA BAY STREET	N-S	Public Street
			2	3004			
			3	3008			
			4	3012			
			5	3016			
			6	3020			
			12	3021	HARBORSIDE DRIVE	N-S	Public Street
			13	3017			
			14	3013			
			15	3009			
			16	3005			

COMMON AREA ADDRESS: 2800 Crystal Water Way

STREETS WITH NO ADDRESSES: MARINER COVE DRIVE

 JIM ROBISON  
PLANNING ASSISTANT

JR/dp