

UPTOWN ESTATES III


JULY 6, 1993

FIRE MAP #2119::78
200 MAP: L-14-8

=====

BLOCK 1	LOT	1	2500	MAVERICK STREET	N/S	PUBLIC STREET
		2	2504			
		3	2508			
		4	2512			
BLOCK 1	LOT	5	2513	MORLANG COURT	N/S	PUBLIC STREET
		6	2509			
		7	2505			
		8	2501			
		9	2500			
		10	2504			
		11	2508			
		12	2512			
BLOCK 1	LOT	13	2513	TANBARK COURT	N/S	PUBLIC STREET
		14	2509			
		15	2505			
		16	2501			
		17	2500			
		18	2504			
		19	2508			
		20	2512			
STREET WITH NO ADDRESSES:				CARTIER AVENUE	E/W	PUBLIC STREET

CITY OF LAS VEGAS
DEPARTMENT OF COMMUNITY
PLANNING & DEVELOPMENT

 MATT PINJUV, PLANNER

MP/dr

MASTER SUBDIVISION ADDRESS: 2520 MAVERICK STREET

UPTOWN ESTATES III


JULY 6, 1993

FIRE MAP #2119::78
200 MAP: L-14-8

BLOCK 1	LOT	1	2500	MAVERICK STREET	N/S	PUBLIC STREET
		2	2504			
		3	2508			
		4	2512			
BLOCK 1	LOT	5	2513	MORLANG COURT	N/S	PUBLIC STREET
		6	2509			
		7	2505			
		8	2501			
		9	2500			
		10	2504			
		11	2508			
		12	2512			
BLOCK 1	LOT	13	2513	TANBARK COURT	N/S	PUBLIC STREET
		14	2509			
		15	2505			
		16	2501			
		17	2500			
		18	2504			
		19	2508			
		20	2512			

STREET WITH NO ADDRESSES: CARTIER AVENUE E/W PUBLIC STREET

CITY OF LAS VEGAS
DEPARTMENT OF COMMUNITY
PLANNING & DEVELOPMENT

 MATT PINJUV, PLANNER

MP/dr

MASTER SUBDIVISION ADDRESS: 2520 MAVERICK STREET

UPTOWN ESTATES III

JULY 6, 1993

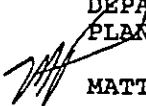
FIRE MAP #2119::78
200 MAP: L-14-8

=====

BLOCK 1	LOT	1	2500	MAVERICK STREET	N/S	PUBLIC STREET
		2	2504			
		3	2508			
		4	2512			
BLOCK 1	LOT	5	2513	MORLANG COURT	N/S	PUBLIC STREET
		6	2509			
		7	2505			
		8	2501			
		9	2500			
		10	2504			
		11	2508			
		12	2512			
BLOCK 1	LOT	13	2513	TANBARK COURT	N/S	PUBLIC STREET
		14	2509			
		15	2505			
		16	2501			
		17	2500			
		18	2504			
		19	2508			
		20	2512			

STREET WITH NO ADDRESSES: CARTIER AVENUE E/W PUBLIC STREET

CITY OF LAS VEGAS
DEPARTMENT OF COMMUNITY
PLANNING & DEVELOPMENT

 MATT PINJUV, PLANNER

MP/dr

MASTER SUBDIVISION ADDRESS: 2520 MAVERICK STREET

UPTOWN ESTATES III

JULY 6, 1993


FIRE MAP #2119::78
200 MAP: L-14-8

=====

BLOCK 1	LOT	1	2500	MAVERICK STREET	N/S	PUBLIC STREET
		2	2504			
		3	2508			
		4	2512			
BLOCK 1	LOT	5	2513	MORLANG COURT	N/S	PUBLIC STREET
		6	2509			
		7	2505			
		8	2501			
		9	2500			
		10	2504			
		11	2508			
		12	2512			
BLOCK 1	LOT	13	2513	TANBARK COURT	N/S	PUBLIC STREET
		14	2509			
		15	2505			
		16	2501			
		17	2500			
		18	2504			
		19	2508			
		20	2512			

STREET WITH NO ADDRESSES: CARTIER AVENUE E/W PUBLIC STREET

CITY OF LAS VEGAS
DEPARTMENT OF COMMUNITY
PLANNING & DEVELOPMENT

 MATT PINJUV, PLANNER

MP/dr

MASTER SUBDIVISION ADDRESS: 2520 MAVERICK STREET