

SERENATA @ THE HILLS @ SUMMERLIN UNIT 2

OCTOBER 28, 1992

FIRE MAP #2115::97
200 SCALE MAP:L-18-8

BLOCK 1	LOT	25	2428	SHADY VISTA DRIVE	N/S	PUBLIC STREET
		26	2424			
		27	2420			
		28	2416			
		29	2412			
		30	2408			
		31	2404			
		32	2400			
BLOCK 1	LOT	33	9401	CEDAR HEIGHTS AVENUE E/W		PUBLIC STREET
		34	9405			
		35	9409			
		36	9413			
		37	9417			
		38	9421			
		39	9425			
		40	9429			
BLOCK 3	LOT	49	2420	SUNNY HEIGHTS DRIVE	N/S	PUBLIC STREET
		50	2416			
		51	2412			
		52	2408			
MP BLOCK 3	LOT	[53	9524]	CEDAR HEIGHTS AVENUE N/S		PUBLIC STREET
		[54	9520.]			
		55	9516			
		56	9512			
		57	9508			
		58	9504			
		59	9500			
		60	9428			
		61	9424			
		62	9420			
		63	9416			
		64	9412			
		65	9408			
		66	9404			
BLOCK 3	LOT	67	2413	SHADY VISTA DRIVE	N/S	PUBLIC STREET
		68	2417			
		69	2421			
BLOCK 3	LOT	70	9405	CALICO GARDEN AVENUE	N/S	PUBLIC STREET
BLOCK 4	LOT	41	9505	CEDAR HEIGHTS AVENUE E/W		PUBLIC STREET
		42	9509			
		43	9513			
		44	9517			
		45	9521			
		46	9525			
		47	9529			
		48	9533			
COMMON AREA:						
	LOT	A	9539	CEDAR HEIGHTS AVENUE E/W		PUBLIC STREET
STREETS WITH NO ADDRESSES:				TOWN CENTER DRIVE	N/S	PUBLIC STREET
				SHIRE OAKS DRIVE	N/S	PUBLIC STREET

CITY OF LAS VEGAS
DEPARTMENT OF COMMUNITY
PLANNING & DEVELOPMENT

M. Pinjuv
MATT PINJUV
PLANNER

MASTER SUBDIVISION ADDRESS: 2398 RIDGEMOOR STREET

MP/dr

MP these two lots, 53 and 54 of Block 3 have been
amended - see AMENDED PLAT of SERENATA
@ THE HILLS @ SUMMERLIN UNIT 2.....

SERENATA @ THE HILLS @ SUMMERLIN UNIT 2

OCTOBER 28, 1992

FIRE MAP #2115::97
200 SCALE MAP:L-18-8

BLOCK 1	LOT	25	2428	SHADY VISTA DRIVE	N/S	PUBLIC STREET
		26	2424			
		27	2420			
		28	2416			
		29	2412			
		30	2408			
		31	2404			
		32	2400			
BLOCK 1	LOT	33	9401	CEDAR HEIGHTS AVENUE E/W		PUBLIC STREET
		34	9405			
		35	9409			
		36	9413			
		37	9417			
		38	9421			
		39	9425			
		40	9429			
BLOCK 3	LOT	49	2420	SUNNY HEIGHTS DRIVE	N/S	PUBLIC STREET
		50	2416			
		51	2412			
		52	2408			
MP BLOCK 3	LOT	53	9524	CEDAR HEIGHTS AVENUE N/S		PUBLIC STREET
		54	9520			
		55	9516			
		56	9512			
		57	9508			
		58	9504			
		59	9500			
		60	9428			
		61	9424			
		62	9420			
		63	9416			
		64	9412			
		65	9408			
		66	9404			
BLOCK 3	LOT	67	2413	SHADY VISTA DRIVE	N/S	PUBLIC STREET
		68	2417			
		69	2421			
BLOCK 3	LOT	70	9405	CALICO GARDEN AVENUE N/S		PUBLIC STREET
BLOCK 4	LOT	41	9505	CEDAR HEIGHTS AVENUE E/W		PUBLIC STREET
		42	9509			
		43	9513			
		44	9517			
		45	9521			
		46	9525			
		47	9529			
		48	9533			
COMMON AREA:						
	LOT	A	9539	CEDAR HEIGHTS AVENUE E/W		PUBLIC STREET
STREETS WITH NO ADDRESSES:				TOWN CENTER DRIVE	N/S	PUBLIC STREET
				SHIRE OAKS DRIVE	N/S	PUBLIC STREET

CITY OF LAS VEGAS
DEPARTMENT OF COMMUNITY
PLANNING & DEVELOPMENT

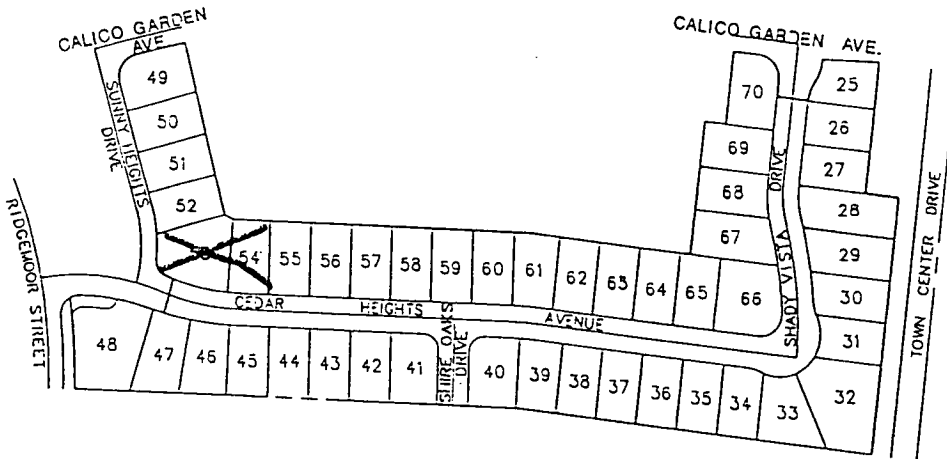
M MATT PINJUV
PLANNER

MASTER SUBDIVISION ADDRESS: 2398 RIDGEMOOR STREET

MP/dr

~~MP~~ these two lots, 53 and 54 of Block 3 have been amended - see AMENDED PLAT of SERENATA @ THE HILLS @ SUMMERLIN UNIT 2.....

SERENATA @ THE HILLS @ SUMMERLIN UNIT 2



SCALE: 1" = 200'



ESI ENGINEERS &
SURVEYORS INC.

7015 W. CHARLESTON BLVD. LAS VEGAS, NEVADA 89117 (702)383-8415

SERENATA @ THE HILLS @ SUMMERLIN UNIT 2

OCTOBER 28, 1992

FIRE MAP #2115::97
200 SCALE MAP:L-18-8

BLOCK 1	LOT	25	2428	SHADY VISTA DRIVE	N/S	PUBLIC STREET
		26	2424			
		27	2420			
		28	2416			
		29	2412			
		30	2408			
		31	2404			
		32	2400			
BLOCK 1	LOT	33	9401	CEDAR HEIGHTS AVENUE E/W		PUBLIC STREET
		34	9405			
		35	9409			
		36	9413			
		37	9417			
		38	9421			
		39	9425			
		40	9429			
BLOCK 3	LOT	49	2420	SUNNY HEIGHTS DRIVE	N/S	PUBLIC STREET
		50	2416			
		51	2412			
		52	2408			
μ	BLOCK 3	LOT	[53	9524]	CEDAR HEIGHTS AVENUE N/S	PUBLIC STREET
			[54	9520]		
			55	9516		
			56	9512		
			57	9508		
			58	9504		
			59	9500		
			60	9428		
			61	9424		
			62	9420		
			63	9416		
			64	9412		
			65	9408		
			66	9404		
BLOCK 3	LOT	67	2413	SHADY VISTA DRIVE	N/S	PUBLIC STREET
		68	2417			
		69	2421			
BLOCK 3	LOT	70	9405	CALICO GARDEN AVENUE N/S		PUBLIC STREET
BLOCK 4	LOT	41	9505	CEDAR HEIGHTS AVENUE E/W		PUBLIC STREET
		42	9509			
		43	9513			
		44	9517			
		45	9521			
		46	9525			
		47	9529			
		48	9533			
COMMON AREA:						
	LOT	A	9539	CEDAR HEIGHTS AVENUE E/W		PUBLIC STREET
STREETS WITH NO ADDRESSES:				TOWN CENTER DRIVE	N/S	PUBLIC STREET
				SHIRE OAKS DRIVE	N/S	PUBLIC STREET

CITY OF LAS VEGAS
DEPARTMENT OF COMMUNITY
PLANNING & DEVELOPMENT

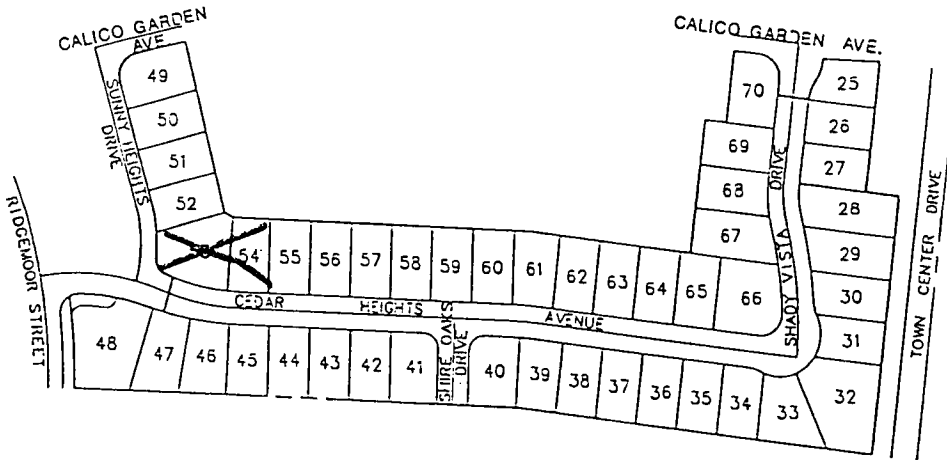
Matt Pinjuv
PLANNER

MASTER SUBDIVISION ADDRESS: 2398 RIDGEMOOR STREET

MP/dr

μ these two lots, 53 and 54 of Block 3 have been amended - see AMENDED PLAT of SERENATA @ THE HILLS @ SUMMERLIN UNIT 2.....

SERENATA @ THE HILLS @ SUMMERLIN UNIT 2



SCALE: 1" = 200'



ESI ENGINEERS &
SURVEYORS INC.

7018 W. CHARLESTON BLVD. LAS VEGAS, NEVADA 89117 (702)383-8415

SERENATA @ THE HILLS @ SUMMERLIN UNIT 2

OCTOBER 28, 1992

FIRE MAP #2115::97
200 SCALE MAP:L-18-8

BLOCK 1	LOT	25	2428	SHADY VISTA DRIVE	N/S	PUBLIC STREET
		26	2424			
		27	2420			
		28	2416			
		29	2412			
		30	2408			
		31	2404			
		32	2400			
BLOCK 1	LOT	33	9401	CEDAR HEIGHTS AVENUE E/W		PUBLIC STREET
		34	9405			
		35	9409			
		36	9413			
		37	9417			
		38	9421			
		39	9425			
		40	9429			
BLOCK 3	LOT	49	2420	SUNNY HEIGHTS DRIVE	N/S	PUBLIC STREET
		50	2416			
		51	2412			
		52	2408			
MP BLOCK 3	LOT	53	9524	CEDAR HEIGHTS AVENUE N/S		PUBLIC STREET
		54	9520			
		55	9516			
		56	9512			
		57	9508			
		58	9504			
		59	9500			
		60	9428			
		61	9424			
		62	9420			
		63	9416			
		64	9412			
		65	9408			
		66	9404			
BLOCK 3	LOT	67	2413	SHADY VISTA DRIVE	N/S	PUBLIC STREET
		68	2417			
		69	2421			
BLOCK 3	LOT	70	9405	CALICO GARDEN AVENUE N/S		PUBLIC STREET
BLOCK 4	LOT	41	9505	CEDAR HEIGHTS AVENUE E/W		PUBLIC STREET
		42	9509			
		43	9513			
		44	9517			
		45	9521			
		46	9525			
		47	9529			
		48	9533			
COMMON AREA:						
	LOT	A	9539	CEDAR HEIGHTS AVENUE E/W		PUBLIC STREET
STREETS WITH NO ADDRESSES:				TOWN CENTER DRIVE	N/S	PUBLIC STREET
				SHIRE OAKS DRIVE	N/S	PUBLIC STREET

CITY OF LAS VEGAS
DEPARTMENT OF COMMUNITY
PLANNING & DEVELOPMENT

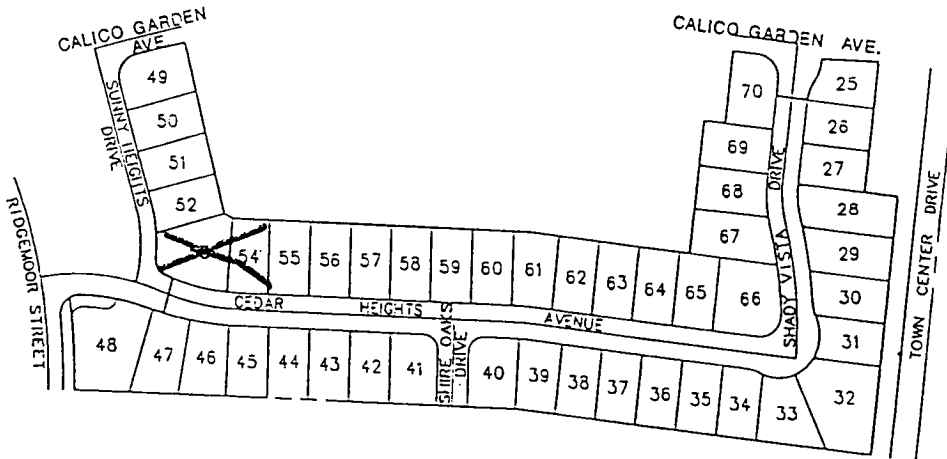
 MATT PINJUV
PLANNER

MASTER SUBDIVISION ADDRESS: 2398 RIDGEMOOR STREET

MP/dr

~~MP~~ these two lots, 53 and 54 of Block 3 have been amended - see AMENDED PLAT of SERENATA @ THE HILLS @ SUMMERLIN UNIT 2.....

SERENATA @ THE HILLS @ SUMMERLIN UNIT 2



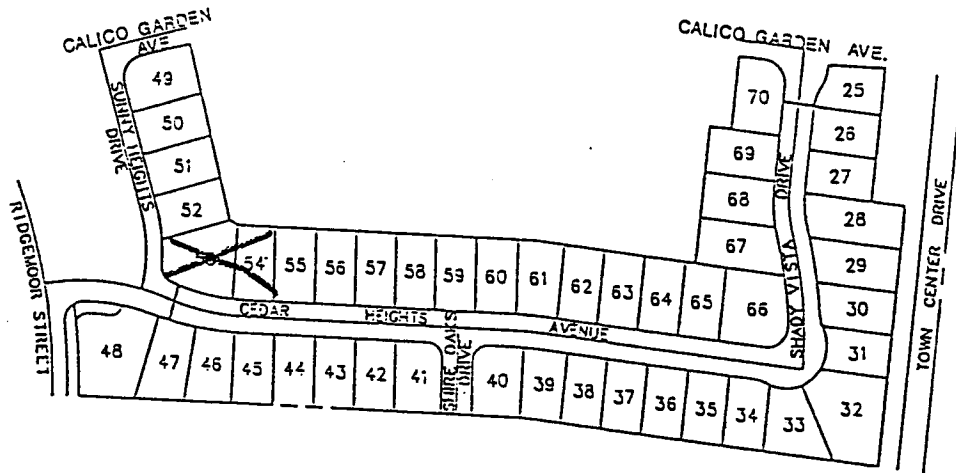
SCALE: 1" = 200'



ESI ENGINEERS &
SURVEYORS INC.

7018 W. CHARLESTON BLVD. LAS VEGAS, NEVADA 89117 (702)383-8413

SERENATA @ THE HILLS @ SUMMERLIN UNIT 2



SCALE: 1" = 200'



ESI ENGINEERS &
SURVEYORS INC.

7018 W. CHARLESTON BLVD. LAS VEGAS, NEVADA 89117 (702)363-8413