

WILLOW TREE NO.2  
BY LEWIS HOMES

MARCH 23, 1993

FIRE MAP # 2216::14  
200 MAP: L-17-7;L-20-1

=====

BLOCK B	LOT	7	2324	HEATHER VALLEY DRIVE	N/S	PUBLIC STREET
		8	2328			
		9	2332			
		10	2336			
		11	2340			
		12	2344			
		13	2348			
BLOCK B	LOT	14	9000	DOVE RIVER ROAD	E/W	PUBLIC STREET
		15	9004			
		16	9008			
		17	9012			
		18	9016			
		19	9020			
		20	9024			
		21	9028			
		22	9032			
		23	9036			
		24	9040			
		25	9044			
		26	9048			
		27	9052			
		28	9056			
BLOCK C	LOT	129	9105	CRIMSON CLOVER WAY	E/W	PUBLIC STREET
		130	9101			
		131	9041			
		132	9037			
		133	9033			
		134	9029			
		135	9025			
		136	9021			
		137	9017			
		138	9013			
		139	9009			
		140	9005			
BLOCK D	LOT	142	9004	CRIMSON CLOVER WAY	E/W	PUBLIC STREET
		143	9008			
		144	9012			
		145	9016			
		146	9020			
		147	9028			
		148	9032			
		149	9036			

WILLOW TREE NO.2 BY LEWIS HOMES

PAGE 2


MARCH 23, 1993

FIRE MAP # 2216::14  
200 MAP: L-17-7;L-20-1

=====

BLOCK D	LOT	150	9040	CRIMSON CLOVER WAY	E/W	PUBLIC STREET
		151	9044			
		152	9100			
		153	9104			
		154	9108			
BLOCK D	LOT	175	2345	QUEEN BEE COURT	N/S	PUBLIC STREET
		176	2341			
		177	2337			
		178	2333			
		179	2332			
		180	2336			
		181	2340			
		182	2344			
BLOCK D	LOT	183	2341	GOLDEN BLOSSOM COURT	N/S	PUBLIC STREET
		184	2337			
		185	2333			
		186	2332			
		187	2336			
		188	2340			
BLOCK D	LOT	189	9013	DOVE RIVER ROAD	E/W	PUBLIC STREET
		190	9009			
		191	9005			
BLOCK D	LOT	192	2337	HEATHER VALLEY DRIVE	N/S	PUBLIC STREET
		193	2333			
COMMON AREA:						
	LOT	A	2354	HEATHER VALLEY DRIVE	N/S	PUBLIC STREET
STREET WITH NO ADDRESSES:				LAKE MEAD BOULEVARD	E/W	PUBLIC STREET

CITY OF LAS VEGAS  
DEPARTMENT OF COMMUNITY  
PLANNING & DEVELOPMENT

 MATT PINJUV, PLANNER

MASTER SUBDIVISION ADDRESS: 2327 HEATHER VALLEY DRIVE

MP/dr

WILLOW TREE NO.2  
BY LEWIS HOMES

MARCH 23, 1993

FIRE MAP # 2216::14  
200 MAP: L-17-7;L-20-1

=====

BLOCK B	LOT	7	2324	HEATHER VALLEY DRIVE	N/S	PUBLIC STREET
		8	2328			
		9	2332			
		10	2336			
		11	2340			
		12	2344			
		13	2348			
BLOCK B	LOT	14	9000	DOVE RIVER ROAD	E/W	PUBLIC STREET
		15	9004			
		16	9008			
		17	9012			
		18	9016			
		19	9020			
		20	9024			
		21	9028			
		22	9032			
		23	9036			
		24	9040			
		25	9044			
		26	9048			
		27	9052			
		28	9056			
BLOCK C	LOT	129	9105	CRIMSON CLOVER WAY	E/W	PUBLIC STREET
		130	9101			
		131	9041			
		132	9037			
		133	9033			
		134	9029			
		135	9025			
		136	9021			
		137	9017			
		138	9013			
		139	9009			
		140	9005			
BLOCK D	LOT	142	9004	CRIMSON CLOVER WAY	E/W	PUBLIC STREET
		143	9008			
		144	9012			
		145	9016			
		146	9020			
		147	9028			
		148	9032			
		149	9036			

WILLOW TREE NO.2 BY LEWIS HOMES

PAGE 2


MARCH 23, 1993

FIRE MAP # 2216::14  
200 MAP: L-17-7;L-20-1

=====

BLOCK D	LOT	150	9040	CRIMSON CLOVER WAY	E/W	PUBLIC STREET
		151	9044			
		152	9100			
		153	9104			
		154	9108			
BLOCK D	LOT	175	2345	QUEEN BEE COURT	N/S	PUBLIC STREET
		176	2341			
		177	2337			
		178	2333			
		179	2332			
		180	2336			
		181	2340			
		182	2344			
BLOCK D	LOT	183	2341	GOLDEN BLOSSOM COURT	N/S	PUBLIC STREET
		184	2337			
		185	2333			
		186	2332			
		187	2336			
		188	2340			
BLOCK D	LOT	189	9013	DOVE RIVER ROAD	E/W	PUBLIC STREET
		190	9009			
		191	9005			
BLOCK D	LOT	192	2337	HEATHER VALLEY DRIVE	N/S	PUBLIC STREET
		193	2333			
COMMON AREA:						
	LOT	A	2354	HEATHER VALLEY DRIVE	N/S	PUBLIC STREET
STREET WITH NO ADDRESSES:				LAKE MEAD BOULEVARD	E/W	PUBLIC STREET

CITY OF LAS VEGAS  
DEPARTMENT OF COMMUNITY  
PLANNING & DEVELOPMENT

 MATT PINJUV, PLANNER

MASTER SUBDIVISION ADDRESS: 2327 HEATHER VALLEY DRIVE

MP/dr

WILLOW TREE NO.2  
BY LEWIS HOMES

MARCH 23, 1993

FIRE MAP # 2216::14  
200 MAP: L-17-7;L-20-1

=====

BLOCK B	LOT	7	2324	HEATHER VALLEY DRIVE	N/S	PUBLIC STREET
		8	2328			
		9	2332			
		10	2336			
		11	2340			
		12	2344			
		13	2348			
BLOCK B	LOT	14	9000	DOVE RIVER ROAD	E/W	PUBLIC STREET
		15	9004			
		16	9008			
		17	9012			
		18	9016			
		19	9020			
		20	9024			
		21	9028			
		22	9032			
		23	9036			
		24	9040			
		25	9044			
		26	9048			
		27	9052			
		28	9056			
BLOCK C	LOT	129	9105	CRIMSON CLOVER WAY	E/W	PUBLIC STREET
		130	9101			
		131	9041			
		132	9037			
		133	9033			
		134	9029			
		135	9025			
		136	9021			
		137	9017			
		138	9013			
		139	9009			
		140	9005			
BLOCK D	LOT	142	9004	CRIMSON CLOVER WAY	E/W	PUBLIC STREET
		143	9008			
		144	9012			
		145	9016			
		146	9020			
		147	9028			
		148	9032			
		149	9036			

WILLOW TREE NO.2 BY LEWIS HOMES

PAGE 2


MARCH 23, 1993

FIRE MAP # 2216::14  
200 MAP: L-17-7;L-20-1

=====

BLOCK D	LOT	150	9040	CRIMSON CLOVER WAY	E/W	PUBLIC STREET
		151	9044			
		152	9100			
		153	9104			
		154	9108			
BLOCK D	LOT	175	2345	QUEEN BEE COURT	N/S	PUBLIC STREET
		176	2341			
		177	2337			
		178	2333			
		179	2332			
		180	2336			
		181	2340			
		182	2344			
BLOCK D	LOT	183	2341	GOLDEN BLOSSOM COURT	N/S	PUBLIC STREET
		184	2337			
		185	2333			
		186	2332			
		187	2336			
		188	2340			
BLOCK D	LOT	189	9013	DOVE RIVER ROAD	E/W	PUBLIC STREET
		190	9009			
		191	9005			
BLOCK D	LOT	192	2337	HEATHER VALLEY DRIVE	N/S	PUBLIC STREET
		193	2333			
COMMON AREA:						
	LOT	A	2354	HEATHER VALLEY DRIVE	N/S	PUBLIC STREET
STREET WITH NO ADDRESSES:				LAKE MEAD BOULEVARD	E/W	PUBLIC STREET

CITY OF LAS VEGAS  
DEPARTMENT OF COMMUNITY  
PLANNING & DEVELOPMENT

 MATT PINJUV, PLANNER

MASTER SUBDIVISION ADDRESS: 2327 HEATHER VALLEY DRIVE

MP/dr