


THE SUMMIT AT PECCOLE RANCH
PHASE V

MAY 2, 1994

FIRE MAP #2515:86
200 MAP: Q-6-4

BLOCK 2	Lot 139	2044	SCENIC SUNRISE DRIVE	N/S	Public Street
	140	2040			
	141	2036			
	142	2032			
	143	2028			
	144	2024			
BLOCK 3	Lot 145	2025	SCENIC SUNRISE DRIVE	N/S	Public Street
	146	2033			
	147	2037			
	148	2041			
	149	2045			
BLOCK 3	Lot 158	2028	SUMMIT POINTE DRIVE	N/S	Public Street
	159	2024			
	160	2020			
	161	2016			

CITY OF LAS VEGAS
DEPARTMENT OF COMMUNITY PLANNING
AND DEVELOPMENT


KYLE C. WALTON, SENIOR PLANNER

KCW:lm

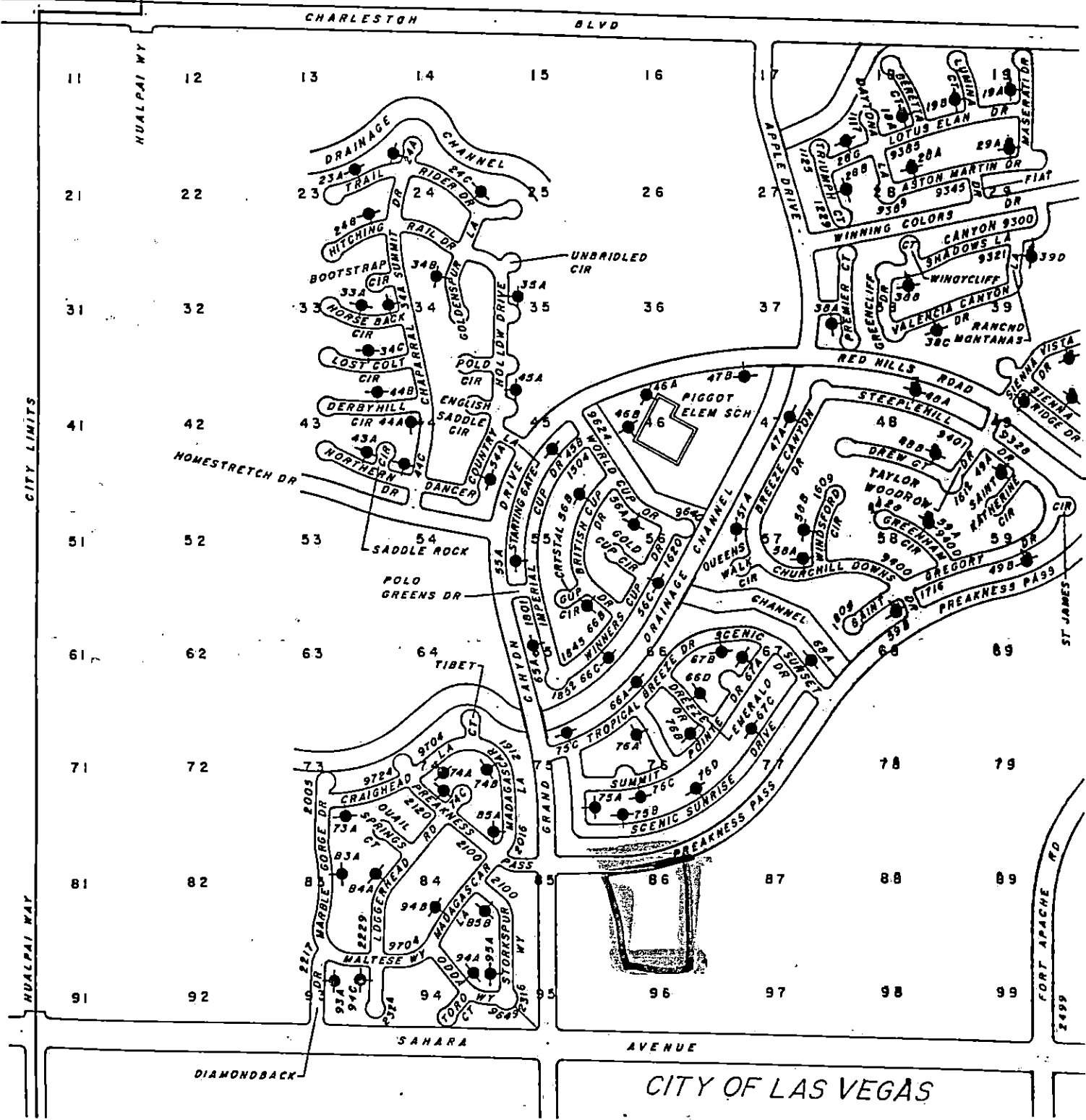
MASTER SUBDIVISION ADDRESS: 2018 SUMMIT POINTE DRIVE

2515

© city of las vegas 1981, 1992, 1993

7-93
5-92
4-81

CO



CITY OF LAS VEGAS


THE SUMMIT AT PECCOLE RANCH
PHASE V

MAY 2, 1994

FIRE MAP #2515:86
200 MAP: Q-6-4

BLOCK 2	Lot 139	2044 SCENIC SUNRISE DRIVE	N/S	Public Street
	140	2040		
	141	2036		
	142	2032		
	143	2028		
	144	2024		
BLOCK 3	Lot 145	2025 SCENIC SUNRISE DRIVE	N/S	Public Street
	146	2033		
	147	2037		
	148	2041		
	149	2045		
BLOCK 3	Lot 158	2028 SUMMIT POINTE DRIVE	N/S	Public Street
	159	2024		
	160	2020		
	161	2016		

CITY OF LAS VEGAS
DEPARTMENT OF COMMUNITY PLANNING
AND DEVELOPMENT


KYLE C. WALTON, SENIOR PLANNER

KCW:lm

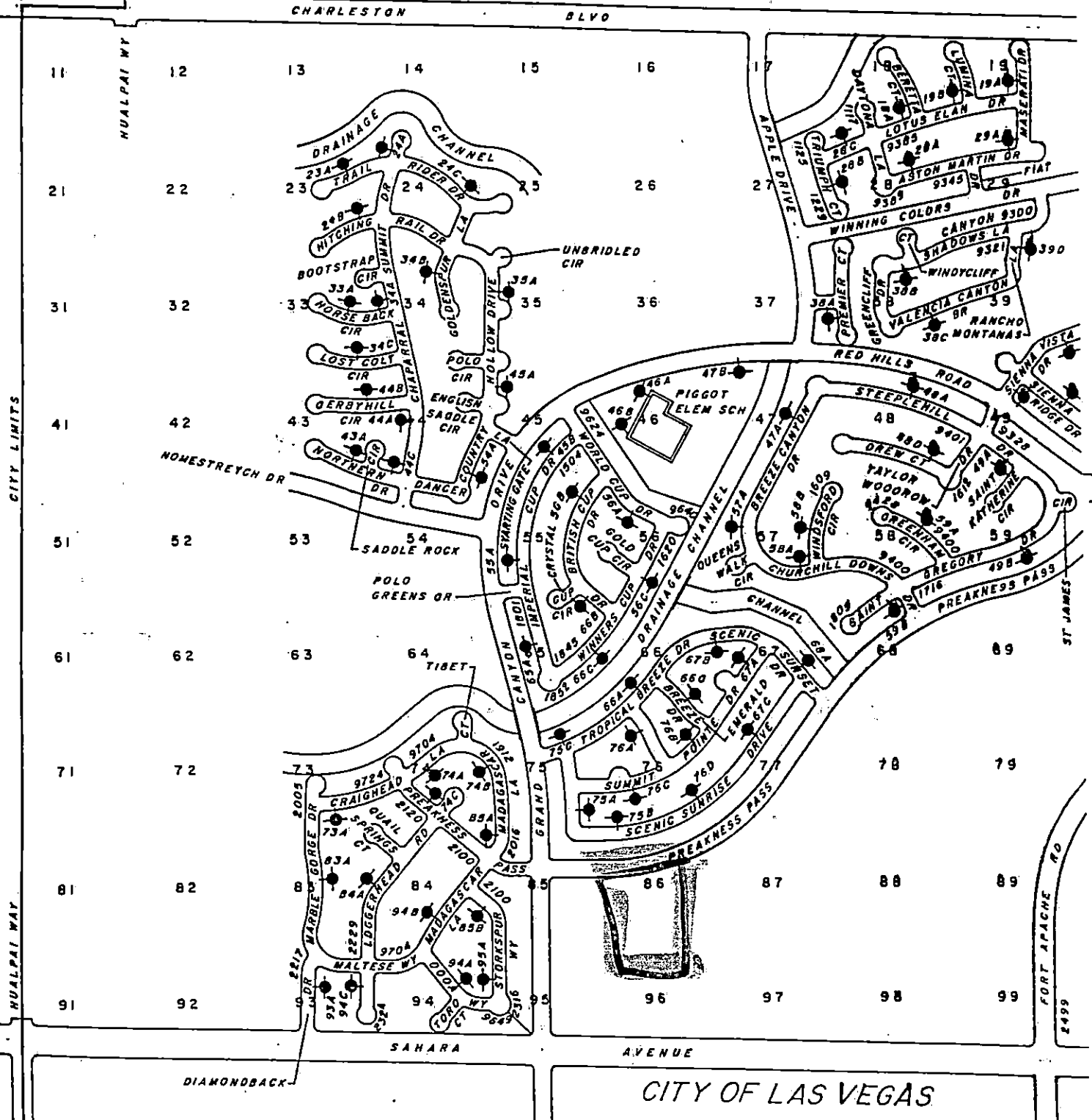
MASTER SUBDIVISION ADDRESS: 2018 SUMMIT POINTE DRIVE

2515

© city of las vegas 1981, 1992, 1993

7-93
3-92
4-81

CO



THE SUMMIT AT PECCOLE RANCH
PHASE V

MAY 2, 1994

FIRE MAP #2515:86
200 MAP: Q-6-4

BLOCK 2	Lot 139	2044	SCENIC SUNRISE DRIVE	N/S	Public Street
	140	2040			
	141	2036			
	142	2032			
	143	2028			
	144	2024			
BLOCK 3	Lot 145	2025	SCENIC SUNRISE DRIVE	N/S	Public Street
	146	2033			
	147	2037			
	148	2041			
	149	2045			
BLOCK 3	Lot 158	2028	SUMMIT POINTE DRIVE	N/S	Public Street
	159	2024			
	160	2020			
	161	2016			

CITY OF LAS VEGAS
DEPARTMENT OF COMMUNITY PLANNING
AND DEVELOPMENT


KYLE C. WALTON, SENIOR PLANNER

KCW:lm

MASTER SUBDIVISION ADDRESS: 2018 SUMMIT POINTE DRIVE

2515

City of Las Vegas 1981, 1992, 1993

7-93
5-92
4-81

CO

