

LIGHTHOUSE COVE CONDOMINIUMS

APRIL 6, 1993

FIRE MAP # 2219::53
200 MAP: L-23-3

{note: This is an apartment-to-
condominium conversion.}

```

=====
<...LEGAL DESCRIPTION...> <<.....MAILING ADDRESS.....>>
BUILDING A-1  UNIT 119          6500 W. LAKE MEAD BOULEVARD      NO.  119
                120                      NO.  120
                121                      NO.  121
                122                      NO.  122
                UNIT 219          NO.  219
                220                      NO.  220
                221                      NO.  221
                222                      NO.  222

BUILDING A-2  UNIT 101          6500 W. LAKE MEAD BOULEVARD      NO.  101
                102                      NO.  102
                103                      NO.  103
                104                      NO.  104
                UNIT 201          NO.  201
                202                      NO.  202
                203                      NO.  203
                204                      NO.  204

BUILDING A-3  UNIT 105          6500 W. LAKE MEAD BOULEVARD      NO.  105
                106                      NO.  106
                107                      NO.  107
                108                      NO.  108
                109                      NO.  109
                110                      NO.  110
                UNIT 205          NO.  205
                206                      NO.  206
                207                      NO.  207
                208                      NO.  208
                209                      NO.  209
                210                      NO.  210

BUILDING B-1  UNIT 123          6500 W. LAKE MEAD BOULEVARD      NO.  123
                124                      NO.  124
                125                      NO.  125
                126                      NO.  126
                127                      NO.  127
                128                      NO.  128
                129                      NO.  129
                130                      NO.  130
                UNIT 223          NO.  223
                224                      NO.  224
                225                      NO.  225
                226                      NO.  226
                227                      NO.  227
                228                      NO.  228
                229                      NO.  229
                230                      NO.  230
    
```

LIGHTHOUSE COVE CONDOMINIUMS
APRIL 6, 1993


CORRECTED PAGE 2

FIRE MAP #2219::53
200 MAP: L-23-3

BUILDING B-2	UNIT	111	6500 W. LAKE MEAD BOULEVARD	NO.	111
		112			112
		113			113
		114			114
		115			115
		116			116
		117			117
		118			118
	UNIT	211		NO.	211
		212			212
		213			213
		214			214
		215			215
		216			216
		217			217
		218			218

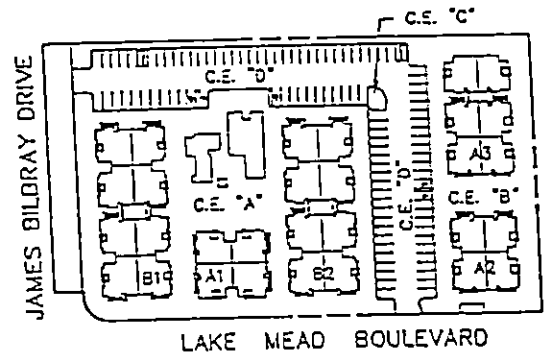
COMMON ELEMENTS A-D 6500 W. LAKE MEAD BOULEVARD

CITY OF LAS VEGAS
DEPARTMENT OF COMMUNITY
PLANNING & DEVELOPMENT

 JOHN B. HERBERT,
PLANNING ASSISTANT

MASTER SUBDIVISION ADDRESS: 2010 JAMES BILBRAY DRIVE

JBH/dr



LIGHTHOUSE COVE CONDOMINIUMS

APRIL 6, 1993

FIRE MAP # 2219::53
200 MAP: L-23-3

{note: This is an apartment-to-
condominium conversion.}

=====

<....LEGAL DESCRIPTION....>		<<.....MAILING ADDRESS.....>>	
BUILDING A-1	UNIT 119	6500 W. LAKE MEAD BOULEVARD	NO. 119
	120		120
	121		121
	122		122
	UNIT 219		NO. 219
	220		220
	221		221
	222		222
BUILDING A-2	UNIT 101	6500 W. LAKE MEAD BOULEVARD	NO. 101
	102		102
	103		103
	104		104
	UNIT 201		NO. 201
	202		202
	203		203
	204		204
BUILDING A-3	UNIT 105	6500 W. LAKE MEAD BOULEVARD	NO. 105
	106		106
	107		107
	108		108
	109		109
	110		110
	UNIT 205		NO. 205
	206		206
	207		207
	208		208
	209		209
	210		210
BUILDING B-1	UNIT 123	6500 W. LAKE MEAD BOULEVARD	NO. 123
	124		124
	125		125
	126		126
	127		127
	128		128
	129		129
	130		130
	UNIT 223		NO. 223
	224		224
	225		225
	226		226
	227		227
	228		228
	229		229
	230		230


LIGHTHOUSE COVE CONDOMINIUMS
APRIL 6, 1993

CORRECTED PAGE 2

FIRE MAP #2219::53
200 MAP: L-23-3

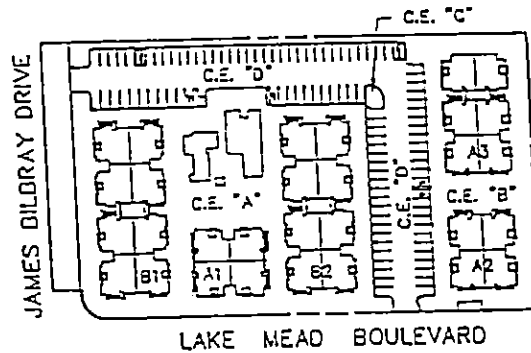
BUILDING B-2	UNIT	111	6500 W. LAKE MEAD BOULEVARD	NO.	111
		112			112
		113			113
		114			114
		115			115
		116			116
		117			117
		118			118
	UNIT	211		NO.	211
		212			212
		213			213
		214			214
		215			215
		216			216
		217			217
		218			218
COMMON ELEMENTS	A-D		6500 W. LAKE MEAD BOULEVARD		

CITY OF LAS VEGAS
DEPARTMENT OF COMMUNITY
PLANNING & DEVELOPMENT

 JOHN B. HERBERT,
PLANNING ASSISTANT

MASTER SUBDIVISION ADDRESS: 2010 JAMES BILBRAY DRIVE

JBH/dr



LIGHTHOUSE COVE CONDOMINIUMS

APRIL 6, 1993

FIRE MAP # 2219::53
200 MAP: L-23-3

{note: This is an apartment-to-
condominium conversion.}

=====

<...LEGAL DESCRIPTION...>		<<.....MAILING ADDRESS.....>>	
BUILDING A-1	UNIT 119	6500 W. LAKE MEAD BOULEVARD	NO. 119
	120		120
	121		121
	122		122
	UNIT 219		NO. 219
	220		220
	221		221
	222		222
BUILDING A-2	UNIT 101	6500 W. LAKE MEAD BOULEVARD	NO. 101
	102		102
	103		103
	104		104
	UNIT 201		NO. 201
	202		202
	203		203
	204		204
BUILDING A-3	UNIT 105	6500 W. LAKE MEAD BOULEVARD	NO. 105
	106		106
	107		107
	108		108
	109		109
	110		110
	UNIT 205		NO. 205
	206		206
	207		207
	208		208
	209		209
	210		210
BUILDING B-1	UNIT 123	6500 W. LAKE MEAD BOULEVARD	NO. 123
	124		124
	125		125
	126		126
	127		127
	128		128
	129		129
	130		130
	UNIT 223		NO. 223
	224		224
	225		225
	226		226
	227		227
	228		228
	229		229
	230		230

LIGHTHOUSE COVE CONDOMINIUMS
APRIL 6, 1993


CORRECTED PAGE 2

FIRE MAP #2219::53
200 MAP: L-23-3

BUILDING B-2	UNIT	111	6500 W. LAKE MEAD BOULEVARD	NO.	111
		112			112
		113			113
		114			114
		115			115
		116			116
		117			117
		118			118
	UNIT	211		NO.	211
		212			212
		213			213
		214			214
		215			215
		216			216
		217			217
		218			218

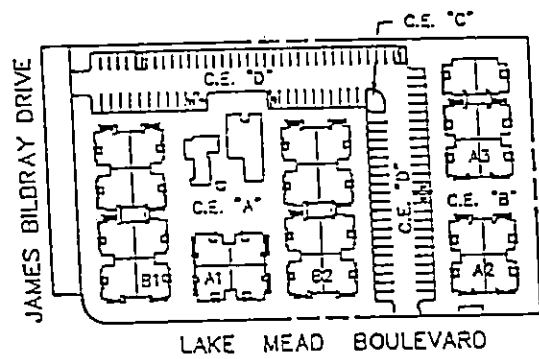
COMMON ELEMENTS A-D 6500 W. LAKE MEAD BOULEVARD

CITY OF LAS VEGAS
DEPARTMENT OF COMMUNITY
PLANNING & DEVELOPMENT

 JOHN B. HERBERT,
PLANNING ASSISTANT

MASTER SUBDIVISION ADDRESS: 2010 JAMES BILBRAY DRIVE

JBH/dr



LIGHTHOUSE COVE CONDOMINIUMS

APRIL 6, 1993

FIRE MAP # 2219::53
200 MAP: L-23-3

{note: This is an apartment-to-
condominium conversion.}

=====

<...LEGAL DESCRIPTION...>		<<.....MAILING ADDRESS.....>>	
BUILDING A-1	UNIT 119	6500 W. LAKE MEAD BOULEVARD	NO. 119
	120		120
	121		121
	122		122
	UNIT 219		NO. 219
	220		220
	221		221
	222		222
BUILDING A-2	UNIT 101	6500 W. LAKE MEAD BOULEVARD	NO. 101
	102		102
	103		103
	104		104
	UNIT 201		NO. 201
	202		202
	203		203
	204		204
BUILDING A-3	UNIT 105	6500 W. LAKE MEAD BOULEVARD	NO. 105
	106		106
	107		107
	108		108
	109		109
	110		110
	UNIT 205		NO. 205
	206		206
	207		207
	208		208
	209		209
	210		210
BUILDING B-1	UNIT 123	6500 W. LAKE MEAD BOULEVARD	NO. 123
	124		124
	125		125
	126		126
	127		127
	128		128
	129		129
	130		130
	UNIT 223		NO. 223
	224		224
	225		225
	226		226
	227		227
	228		228
	229		229
	230		230

LIGHTHOUSE COVE CONDOMINIUMS
APRIL 6, 1993


CORRECTED PAGE 2

FIRE MAP #2219::53
200 MAP: L-23-3

BUILDING B-2	UNIT	111	6500 W. LAKE MEAD BOULEVARD	NO.	111
		112			112
		113			113
		114			114
		115			115
		116			116
		117			117
		118			118
	UNIT	211		NO.	211
		212			212
		213			213
		214			214
		215			215
		216			216
		217			217
		218			218

COMMON ELEMENTS A-D 6500 W. LAKE MEAD BOULEVARD

CITY OF LAS VEGAS
DEPARTMENT OF COMMUNITY
PLANNING & DEVELOPMENT

 JOHN B. HERBERT,
PLANNING ASSISTANT

MASTER SUBDIVISION ADDRESS: 2010 JAMES BILBRAY DRIVE JBH/dr

