

BUENA VISTA UNIT 1

AUGUST 9, 1993

FIRE MAP #2217:;58,59
200 MAP: L-21-6

=====						
BLOCK 1	LOT	1	7745	ALLANO WAY	E/W	PUBLIC STREET
		2	7741			
		3	7737			
		4	7733			
		5	7729			
		6	7725			
		7	7721			
		8	7717			
		9	7713			
		10	7709			
		11	7705			
		12	7701			
		13	7641			
		14	7637			
		15	7633			
		16	7629			
		17	7625			
		18	7621			
		19	7617			
		20	7613			
BLOCK 1	LOT	21	7612	ALMERIA AVENUE	E/W	PUBLIC STREET
		22	7616			
		23	7620			
		24	7624			
		25	7628			
		26	7632			
		27	7636			
		28	7640			
		29	7700			
		30	7704			
		31	7708			
		32	7712			
		33	7716			
		34	7720			
		35	7724			
		36	7728			
		37	7732			
		38	7736			
		39	7740			
		40	7744			
BLOCK 2	LOT	1	7605	ALLANO WAY	E/W	PUBLIC STREET
		2	7601			
BLOCK 2	LOT	3	7600	ALMERIA AVENUE	E/W	PUBLIC STREET
		4	7604			
BLOCK 3	LOT	1	7637	ALMERIA AVENUE	E/W	PUBLIC STREET
		2	7633			
		3	7629			
		4	7525			
		5	7621			
		6	7617			
		7	7613			
		8	7609			
		9	7605			
		10	7601			
BLOCK 3	LOT	11	7600	ALLERTON AVENUE	E/W	PUBLIC STREET
		12	7604			
		13	7608			
		14	7612			
		15	7616			
		16	7620			
		17	7624			
		18	7628			
		19	7632			
		20	7636			

BUENA VISTA UNIT 1
AUGUST 9, 1993

PAGE 2

FIRE MAP#2217:;58,59
200 MAP: 1-21-6

BLOCK 4	LOT	1	7745	ALMERIA AVENUE	E/W	PUBLIC STREET
		2	7741			
		3	7737			
		4	7733			
		5	7729			
		6	7725			
		7	7721			
		8	7717			
		9	7713			
		10	7709			
		11	7705			
		12	7701			

BLOCK 4	LOT	13	7700	ALLERTON AVENUE	E/W	PUBLIC STREET
		14	7704			
		15	7708			
		16	7712			
		17	7716			
		18	7720			
		19	7724			
		20	7728			
		21	7732			
		22	7736			
		23	7740			
		24	7744			


COMMON ELEMENTS:

A	7646	ALLANO WAY	E/W	PUBLIC STREET
B	7598	ALMERIA AVENUE	E/W	PUBLIC STREET
C	7598	ALLERTON AVENUE	E/W	PUBLIC STREET
D	7647	ALLANO WAY	E/W	PUBLIC STREET
E	1910	CARISSA STREET	N/S	PUBLIC STREET

STREETS WITH NO ADDRESSES:

DANA MARIE LANE N/S PUBLIC STREET
LINDA FAYE STREET " " "

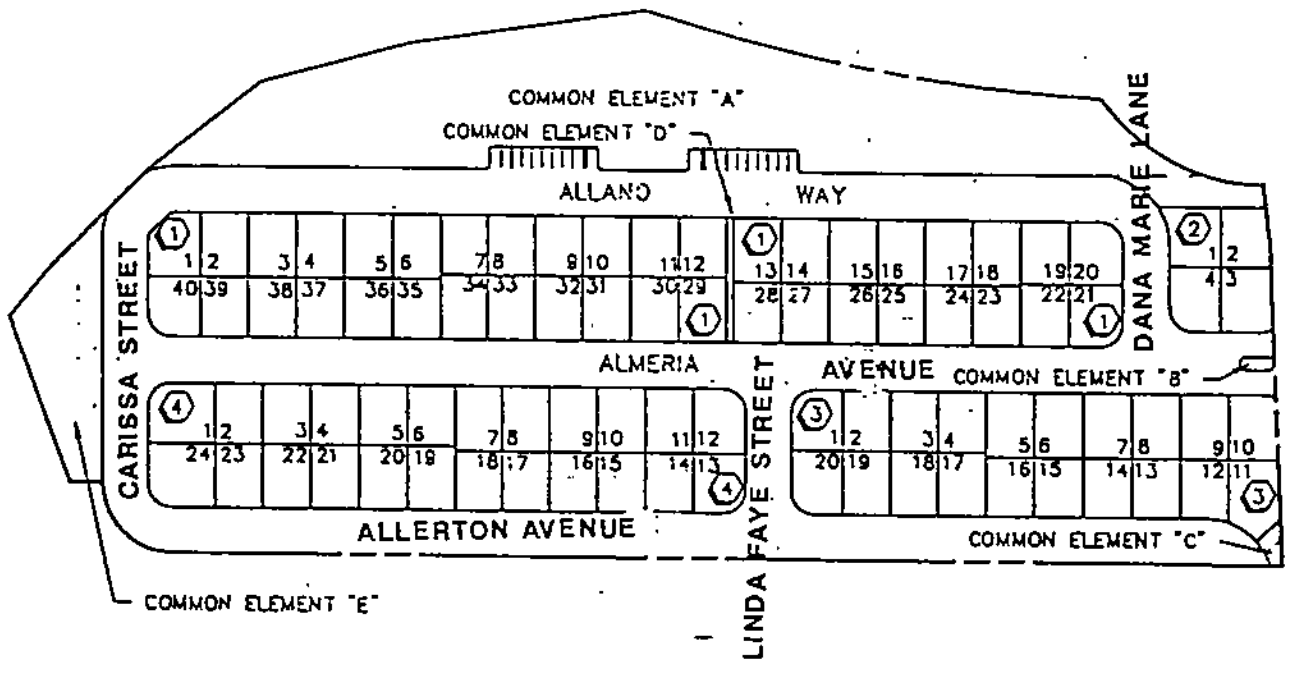
CITY OF LAS VEGAS
DEPARTMENT OF COMMUNITY
PLANNING & DEVELOPMENT

 MATT PINJUV, PLANNER

MP/dr

MASTER SUBDIVISION ADDRESS: 1911 N. BUFFALO DRIVE

BUENA VISTA UNIT 1



BUFFALO DRIVE

BUENA VISTA UNIT 1
AUGUST 9, 1993

PAGE 2

FIRE MAP#2217:;58,59
200 MAP: 1-21-6

BLOCK 4	LOT	1	7745	ALMERIA AVENUE	E/W	PUBLIC STREET
		2	7741			
		3	7737			
		4	7733			
		5	7729			
		6	7725			
		7	7721			
		8	7717			
		9	7713			
		10	7709			
		11	7705			
		12	7701			

BLOCK 4	LOT	13	7700	ALLERTON AVENUE	E/W	PUBLIC STREET
		14	7704			
		15	7708			
		16	7712			
		17	7716			
		18	7720			
		19	7724			
		20	7728			
		21	7732			
		22	7736			
		23	7740			
		24	7744			


COMMON ELEMENTS:

A	7646	ALLANO WAY	E/W	PUBLIC STREET
B	7598	ALMERIA AVENUE	E/W	PUBLIC STREET
C	7598	ALLERTON AVENUE	E/W	PUBLIC STREET
D	7647	ALLANO WAY	E/W	PUBLIC STREET
E	1910	CARISSA STREET	N/S	PUBLIC STREET

STREETS WITH NO ADDRESSES:

DANA MARIE LANE N/S PUBLIC STREET
LINDA FAYE STREET " " "

CITY OF LAS VEGAS
DEPARTMENT OF COMMUNITY
PLANNING & DEVELOPMENT

 MATT PINJUV, PLANNER

MP/dr

MASTER SUBDIVISION ADDRESS: 1911 N. BUFFALO DRIVE

BUENA VISTA UNIT 1

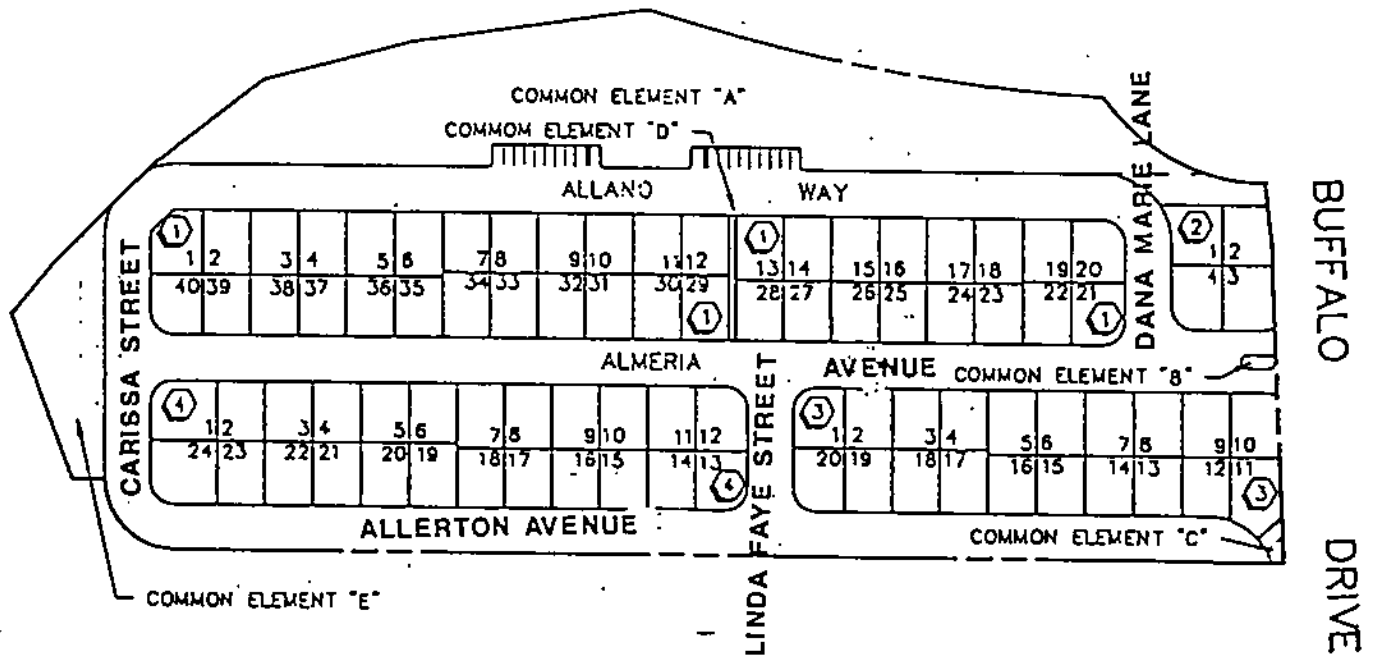
AUGUST 9, 1993

FIRE MAP #2217:;58,59
200 MAP: L-21-6

=====

BLOCK 1	LOT	1	7745	ALLANO WAY	E/W	PUBLIC STREET
		2	7741			
		3	7737			
		4	7733			
		5	7729			
		6	7725			
		7	7721			
		8	7717			
		9	7713			
		10	7709			
		11	7705			
		12	7701			
		13	7641			
		14	7637			
		15	7633			
		16	7629			
		17	7625			
		18	7621			
		19	7617			
		20	7613			
BLOCK 1	LOT	21	7612	ALMERIA AVENUE	E/W	PUBLIC STREET
		22	7616			
		23	7620			
		24	7624			
		25	7628			
		26	7632			
		27	7636			
		28	7640			
		29	7700			
		30	7704			
		31	7708			
		32	7712			
		33	7716			
		34	7720			
		35	7724			
		36	7728			
		37	7732			
		38	7736			
		39	7740			
		40	7744			
BLOCK 2	LOT	1	7605	ALLANO WAY	E/W	PUBLIC STREET
		2	7601			
BLOCK 2	LOT	3	7600	ALMERIA AVENUE	E/W	PUBLIC STREET
		4	7604			
BLOCK 3	LOT	1	7637	ALMERIA AVENUE	E/W	PUBLIC STREET
		2	7633			
		3	7629			
		4	7525			
		5	7621			
		6	7617			
		7	7613			
		8	7609			
		9	7605			
		10	7601			
BLOCK 3	LOT	11	7600	ALLERTON AVENUE	E/W	PUBLIC STREET
		12	7604			
		13	7608			
		14	7612			
		15	7616			
		16	7620			
		17	7624			
		18	7628			
		19	7632			
		20	7636			

BUENA VISTA UNIT 1



BUENA VISTA UNIT 1

AUGUST 9, 1993

FIRE MAP #2217:;58,59
200 MAP: L-21-6

=====

BLOCK 1	LOT	1	7745	ALLANO WAY	E/W	PUBLIC STREET
		2	7741			
		3	7737			
		4	7733			
		5	7729			
		6	7725			
		7	7721			
		8	7717			
		9	7713			
		10	7709			
		11	7705			
		12	7701			
		13	7641			
		14	7637			
		15	7633			
		16	7629			
		17	7625			
		18	7621			
		19	7617			
		20	7613			
BLOCK 1	LOT	21	7612	ALMERIA AVENUE	E/W	PUBLIC STREET
		22	7616			
		23	7620			
		24	7624			
		25	7628			
		26	7632			
		27	7636			
		28	7640			
		29	7700			
		30	7704			
		31	7708			
		32	7712			
		33	7716			
		34	7720			
		35	7724			
		36	7728			
		37	7732			
		38	7736			
		39	7740			
		40	7744			
BLOCK 2	LOT	1	7605	ALLANO WAY	E/W	PUBLIC STREET
		2	7601			
BLOCK 2	LOT	3	7600	ALMERIA AVENUE	E/W	PUBLIC STREET
		4	7604			
BLOCK 3	LOT	1	7637	ALMERIA AVENUE	E/W	PUBLIC STREET
		2	7633			
		3	7629			
		4	7525			
		5	7621			
		6	7617			
		7	7613			
		8	7609			
		9	7605			
		10	7601			
BLOCK 3	LOT	11	7600	ALLERTON AVENUE	E/W	PUBLIC STREET
		12	7604			
		13	7608			
		14	7612			
		15	7616			
		16	7620			
		17	7624			
		18	7628			
		19	7632			
		20	7636			

BUENA VISTA UNIT 1
AUGUST 9, 1993

PAGE 2

FIRE MAP#2217:;58,59
200 MAP: 1-21-6

BLOCK 4	LOT	1	7745	ALMERIA AVENUE	E/W	PUBLIC STREET
		2	7741			
		3	7737			
		4	7733			
		5	7729			
		6	7725			
		7	7721			
		8	7717			
		9	7713			
		10	7709			
		11	7705			
		12	7701			

BLOCK 4	LOT	13	7700	ALLERTON AVENUE	E/W	PUBLIC STREET
		14	7704			
		15	7708			
		16	7712			
		17	7716			
		18	7720			
		19	7724			
		20	7728			
		21	7732			
		22	7736			
		23	7740			
		24	7744			


COMMON ELEMENTS:

A	7646	ALLANO WAY	E/W	PUBLIC STREET
B	7598	ALMERIA AVENUE	E/W	PUBLIC STREET
C	7598	ALLERTON AVENUE	E/W	PUBLIC STREET
D	7647	ALLANO WAY	E/W	PUBLIC STREET
E	1910	CARISSA STREET	N/S	PUBLIC STREET

STREETS WITH NO ADDRESSES:

DANA MARIE LANE N/S PUBLIC STREET
LINDA FAYE STREET " " "

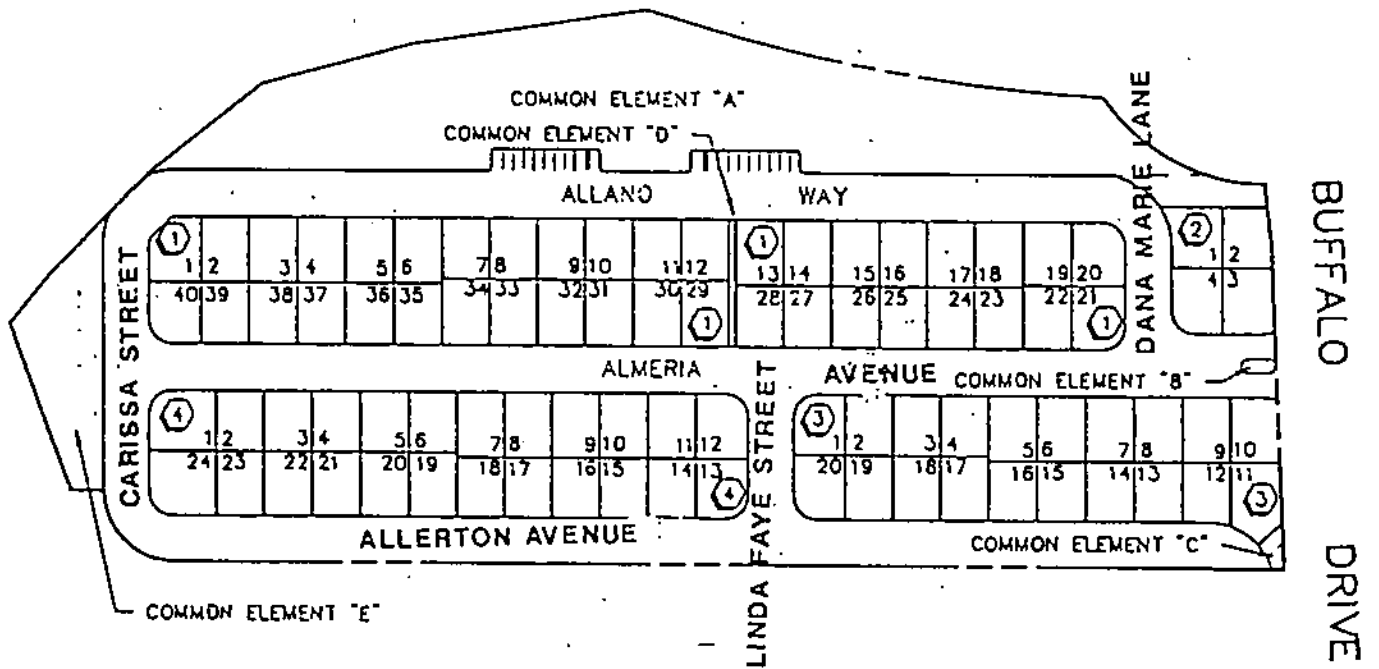
CITY OF LAS VEGAS
DEPARTMENT OF COMMUNITY
PLANNING & DEVELOPMENT

 MATT PINJUV, PLANNER

MP/dr

MASTER SUBDIVISION ADDRESS: 1911 N. BUFFALO DRIVE

BUENA VISTA UNIT 1



BUENA VISTA UNIT 1

AUGUST 9, 1993

FIRE MAP #2217:;58,59
200 MAP: L-21-6

```

=====
BLOCK 1  LOT   1   7745  ALLANO WAY      E/W  PUBLIC STREET
           2   7741
           3   7737
           4   7733
           5   7729
           6   7725
           7   7721
           8   7717
           9   7713
          10   7709
          11   7705
          12   7701
          13   7641
          14   7637
          15   7633
          16   7629
          17   7625
          18   7621
          19   7617
          20   7613

BLOCK 1  LOT   21  7612  ALMERIA AVENUE E/W  PUBLIC STREET
           22  7616
           23  7620
           24  7624
           25  7628
           26  7632
           27  7636
           28  7640
           29  7700
           30  7704
           31  7708
           32  7712
           33  7716
           34  7720
           35  7724
           36  7728
           37  7732
           38  7736
           39  7740
           40  7744

BLOCK 2  LOT   1   7605  ALLANO WAY      E/W  PUBLIC STREET
           2   7601

BLOCK 2  LOT   3   7600  ALMERIA AVENUE E/W  PUBLIC STREET
           4   7604

BLOCK 3  LOT   1   7637  ALMERIA AVENUE E/W  PUBLIC STREET
           2   7633
           3   7629
           4   7525
           5   7621
           6   7617
           7   7613
           8   7609
           9   7605
          10   7601

BLOCK 3  LOT   11  7600  ALLERTON AVENUE E/W  PUBLIC STREET
           12  7604
           13  7608
           14  7612
           15  7616
           16  7620
           17  7624
           18  7628
           19  7632
           20  7636
    
```

BLOCK 4	LOT	1	7745	ALMERIA AVENUE	E/W	PUBLIC STREET
		2	7741			
		3	7737			
		4	7733			
		5	7729			
		6	7725			
		7	7721			
		8	7717			
		9	7713			
		10	7709			
		11	7705			
		12	7701			

BLOCK 4	LOT	13	7700	ALLERTON AVENUE	E/W	PUBLIC STREET
		14	7704			
		15	7708			
		16	7712			
		17	7716			
		18	7720			
		19	7724			
		20	7728			
		21	7732			
		22	7736			
		23	7740			
		24	7744			


COMMON ELEMENTS:

A	7646	ALLANO WAY	E/W	PUBLIC STREET
B	7598	ALMERIA AVENUE	E/W	PUBLIC STREET
C	7598	ALLERTON AVENUE	E/W	PUBLIC STREET
D	7647	ALLANO WAY	E/W	PUBLIC STREET
E	1910	CARISSA STREET	N/S	PUBLIC STREET

STREETS WITH NO ADDRESSES:

DANA MARIE LANE N/S PUBLIC STREET
LINDA FAYE STREET " " "

CITY OF LAS VEGAS
DEPARTMENT OF COMMUNITY
PLANNING & DEVELOPMENT

 MATT PINJUV, PLANNER

MP/dr

MASTER SUBDIVISION ADDRESS: 1911 N. BUFFALO DRIVE

BUENA VISTA UNIT 1

