

L A P A Z

Recorded in Book 65 Page 53 of Plats, 12/20/94


200 Scale Location Map: L-19-5

Fire Dept. District Map #2215::64,74

MASTER SUBDIVISION ADDRESS: 1903 SPRING GATE LANE

BLOCK A	LOT	1	1908	PARK SHADOWS LANE	N/S	PUBLIC STREET
		2	1904			
		3	1900			
BLOCK A	LOT	4	9701	ECHO HILLS DRIVE	E/W	PUBLIC STREET
		5	9705			
		6	9709			
		7	9713			
		8	9721			
		9	9729			
		10	9733			
		11	9801			
		12	9805			
		13	9809			
		14	9813			
		15	9817			
		16	9821			
		17	9825			
BLOCK B	LOT	18	1841	SIERRA OAKS LANE	N/S	PUBLIC STREET
		19	1845			
		20	1901			
		21	1905			
		22	1909			
		23	1913			
		24	1917			
		25	1921			
		26	1925			
		27	1929			
		28	1933			
		29	1937			
BLOCK B	LOT	30	1932	PARK SHERIDAN LANE	N/S	PUBLIC STREET
		31	1928			
		32	1924			
		33	1920			
BLOCK B	LOT	34	9708	PARK BROOK AVENUE	E/W	PUBLIC STREET
		35	9704			
		36	9700			
BLOCK B	LOT	37	1933	PARK SHADOWS LANE	N/S	PUBLIC STREET
		38	1937			
		39	1941			
		40	1936			
		41	1932			
		42	1928			
		43	1924			
		44	1920			
		45	1916			
BLOCK C	LOT	46	9701	PARK BROOK AVENUE	E/W	PUBLIC STREET
		47	9705			
		48	9709			

BLOCK C	LOT	49	9713	PARK BROOK AVENUE	E/W	PUBLIC STREET
		50	9717			
		51	9801			
		52	9805			
		53	9809			
		54	9813			
		55	9817			
BLOCK C	LOT	56	9816	PARK BROOK AVENUE	E/W	PUBLIC STREET
		57	9808			
		58	9804			
		59	9800			
BLOCK C	LOT	60	9801	PARKSIDE VILLAGE PLACE	E/W	PUBLIC STREET
		61	9805			
		62	9809			
		63	9813			
		64	9817			
BLOCK C	LOT	65	1924	SIERRA OAKS LANE	N/S	PUBLIC STREET
		66	1920			
		67	1916			
		68	1912			
		69	1908			
		70	1904			
		71	1900			
BLOCK C	LOT	72	9816	ECHO HILLS DRIVE	E/W	PUBLIC STREET
		73	9812			
		74	9808			
		75	9800			
		76	9728			
		77	9724			
		78	9720			
		79	9716			
		80	9712			
		81	9708			
		82	9704			
COMMON AREAS:	A		1914	PARK SHADOWS LANE	N/S	PUBLIC STREET
	B		1912			
	C		1910			
	D		1938			
	E		9806	PARKSIDE VILLAGE PLACE	E/W	PUBLIC STREET
STREET WITH NO ADDRESSES:				PARK GLEN PLACE	E/W	PUBLIC STREET

CITY OF LAS VEGAS
DEPARTMENT OF COMMUNITY
PLANNING & DEVELOPMENT

KYLE C. WALTON, SENIOR PLANNER
KCW/dr

DECEMBER 28, 1994

L A P A Z

Recorded in Book 65 Page 53 of Plats, 12/20/94


200 Scale Location Map: L-19-5

Fire Dept. District Map #2215::64,74

MASTER SUBDIVISION ADDRESS: 1903 SPRING GATE LANE

BLOCK A	LOT	1	1908	PARK SHADOWS LANE	N/S	PUBLIC STREET
		2	1904			
		3	1900			
BLOCK A	LOT	4	9701	ECHO HILLS DRIVE	E/W	PUBLIC STREET
		5	9705			
		6	9709			
		7	9713			
		8	9721			
		9	9729			
		10	9733			
		11	9801			
		12	9805			
		13	9809			
		14	9813			
		15	9817			
		16	9821			
		17	9825			
BLOCK B	LOT	18	1841	SIERRA OAKS LANE	N/S	PUBLIC STREET
		19	1845			
		20	1901			
		21	1905			
		22	1909			
		23	1913			
		24	1917			
		25	1921			
		26	1925			
		27	1929			
		28	1933			
		29	1937			
BLOCK B	LOT	30	1932	PARK SHERIDAN LANE	N/S	PUBLIC STREET
		31	1928			
		32	1924			
		33	1920			
BLOCK B	LOT	34	9708	PARK BROOK AVENUE	E/W	PUBLIC STREET
		35	9704			
		36	9700			
BLOCK B	LOT	37	1933	PARK SHADOWS LANE	N/S	PUBLIC STREET
		38	1937			
		39	1941			
		40	1936			
		41	1932			
		42	1928			
		43	1924			
		44	1920			
		45	1916			
BLOCK C	LOT	46	9701	PARK BROOK AVENUE	E/W	PUBLIC STREET
		47	9705			
		48	9709			

BLOCK C	LOT	49	9713	PARK BROOK AVENUE	E/W	PUBLIC STREET
		50	9717			
		51	9801			
		52	9805			
		53	9809			
		54	9813			
		55	9817			
BLOCK C	LOT	56	9816	PARK BROOK AVENUE	E/W	PUBLIC STREET
		57	9808			
		58	9804			
		59	9800			
BLOCK C	LOT	60	9801	PARKSIDE VILLAGE PLACE	E/W	PUBLIC STREET
		61	9805			
		62	9809			
		63	9813			
		64	9817			
BLOCK C	LOT	65	1924	SIERRA OAKS LANE	N/S	PUBLIC STREET
		66	1920			
		67	1916			
		68	1912			
		69	1908			
		70	1904			
		71	1900			
BLOCK C	LOT	72	9816	ECHO HILLS DRIVE	E/W	PUBLIC STREET
		73	9812			
		74	9808			
		75	9800			
		76	9728			
		77	9724			
		78	9720			
		79	9716			
		80	9712			
		81	9708			
		82	9704			
COMMON AREAS:	A	1914		PARK SHADOWS LANE	N/S	PUBLIC STREET
	B	1912				
	C	1910				
	D	1938				
	E	9806		PARKSIDE VILLAGE PLACE	E/W	PUBLIC STREET
STREET WITH NO ADDRESSES:				PARK GLEN PLACE	E/W	PUBLIC STREET

CITY OF LAS VEGAS
 DEPARTMENT OF COMMUNITY
 PLANNING & DEVELOPMENT

 KYLE C. WALTON, SENIOR PLANNER
 KCW/dr

DECEMBER 28, 1994

L A P A Z

Recorded in Book 65 Page 53 of Plats, 12/20/94


200 Scale Location Map: L-19-5

Fire Dept. District Map #2215::64,74

MASTER SUBDIVISION ADDRESS: 1903 SPRING GATE LANE

BLOCK A	LOT	1	1908	PARK SHADOWS LANE	N/S	PUBLIC STREET
		2	1904			
		3	1900			
BLOCK A	LOT	4	9701	ECHO HILLS DRIVE	E/W	PUBLIC STREET
		5	9705			
		6	9709			
		7	9713			
		8	9721			
		9	9729			
		10	9733			
		11	9801			
		12	9805			
		13	9809			
		14	9813			
		15	9817			
		16	9821			
		17	9825			
BLOCK B	LOT	18	1841	SIERRA OAKS LANE	N/S	PUBLIC STREET
		19	1845			
		20	1901			
		21	1905			
		22	1909			
		23	1913			
		24	1917			
		25	1921			
		26	1925			
		27	1929			
		28	1933			
		29	1937			
BLOCK B	LOT	30	1932	PARK SHERIDAN LANE	N/S	PUBLIC STREET
		31	1928			
		32	1924			
		33	1920			
BLOCK B	LOT	34	9708	PARK BROOK AVENUE	E/W	PUBLIC STREET
		35	9704			
		36	9700			
BLOCK B	LOT	37	1933	PARK SHADOWS LANE	N/S	PUBLIC STREET
		38	1937			
		39	1941			
		40	1936			
		41	1932			
		42	1928			
		43	1924			
		44	1920			
		45	1916			
BLOCK C	LOT	46	9701	PARK BROOK AVENUE	E/W	PUBLIC STREET
		47	9705			
		48	9709			

BLOCK C	LOT	49	9713	PARK BROOK AVENUE	E/W	PUBLIC STREET
		50	9717			
		51	9801			
		52	9805			
		53	9809			
		54	9813			
		55	9817			
BLOCK C	LOT	56	9816	PARK BROOK AVENUE	E/W	PUBLIC STREET
		57	9808			
		58	9804			
		59	9800			
BLOCK C	LOT	60	9801	PARKSIDE VILLAGE PLACE	E/W	PUBLIC STREET
		61	9805			
		62	9809			
		63	9813			
		64	9817			
BLOCK C	LOT	65	1924	SIERRA OAKS LANE	N/S	PUBLIC STREET
		66	1920			
		67	1916			
		68	1912			
		69	1908			
		70	1904			
		71	1900			
BLOCK C	LOT	72	9816	ECHO HILLS DRIVE	E/W	PUBLIC STREET
		73	9812			
		74	9808			
		75	9800			
		76	9728			
		77	9724			
		78	9720			
		79	9716			
		80	9712			
		81	9708			
		82	9704			
COMMON AREAS:	A	1914		PARK SHADOWS LANE	N/S	PUBLIC STREET
	B	1912				
	C	1910				
	D	1938				
	E	9806		PARKSIDE VILLAGE PLACE	E/W	PUBLIC STREET
STREET WITH NO ADDRESSES:				PARK GLEN PLACE	E/W	PUBLIC STREET

CITY OF LAS VEGAS
DEPARTMENT OF COMMUNITY
PLANNING & DEVELOPMENT

KYLE C. WALTON, SENIOR PLANNER
KCW/dr

DECEMBER 28, 1994

L A P A Z

Recorded in Book 65 Page 53 of Plats, 12/20/94


200 Scale Location Map: L-19-5

Fire Dept. District Map #2215::64,74

MASTER SUBDIVISION ADDRESS: 1903 SPRING GATE LANE

BLOCK A	LOT	1	1908	PARK SHADOWS LANE	N/S	PUBLIC STREET
		2	1904			
		3	1900			
BLOCK A	LOT	4	9701	ECHO HILLS DRIVE	E/W	PUBLIC STREET
		5	9705			
		6	9709			
		7	9713			
		8	9721			
		9	9729			
		10	9733			
		11	9801			
		12	9805			
		13	9809			
		14	9813			
		15	9817			
		16	9821			
		17	9825			
BLOCK B	LOT	18	1841	SIERRA OAKS LANE	N/S	PUBLIC STREET
		19	1845			
		20	1901			
		21	1905			
		22	1909			
		23	1913			
		24	1917			
		25	1921			
		26	1925			
		27	1929			
		28	1933			
		29	1937			
BLOCK B	LOT	30	1932	PARK SHERIDAN LANE	N/S	PUBLIC STREET
		31	1928			
		32	1924			
		33	1920			
BLOCK B	LOT	34	9708	PARK BROOK AVENUE	E/W	PUBLIC STREET
		35	9704			
		36	9700			
BLOCK B	LOT	37	1933	PARK SHADOWS LANE	N/S	PUBLIC STREET
		38	1937			
		39	1941			
		40	1936			
		41	1932			
		42	1928			
		43	1924			
		44	1920			
		45	1916			
BLOCK C	LOT	46	9701	PARK BROOK AVENUE	E/W	PUBLIC STREET
		47	9705			
		48	9709			

BLOCK C	LOT	49	9713	PARK BROOK AVENUE	E/W	PUBLIC STREET
		50	9717			
		51	9801			
		52	9805			
		53	9809			
		54	9813			
		55	9817			
BLOCK C	LOT	56	9816	PARK BROOK AVENUE	E/W	PUBLIC STREET
		57	9808			
		58	9804			
		59	9800			
BLOCK C	LOT	60	9801	PARKSIDE VILLAGE PLACE	E/W	PUBLIC STREET
		61	9805			
		62	9809			
		63	9813			
		64	9817			
BLOCK C	LOT	65	1924	SIERRA OAKS LANE	N/S	PUBLIC STREET
		66	1920			
		67	1916			
		68	1912			
		69	1908			
		70	1904			
		71	1900			
BLOCK C	LOT	72	9816	ECHO HILLS DRIVE	E/W	PUBLIC STREET
		73	9812			
		74	9808			
		75	9800			
		76	9728			
		77	9724			
		78	9720			
		79	9716			
		80	9712			
		81	9708			
		82	9704			
COMMON AREAS:	A	1914		PARK SHADOWS LANE	N/S	PUBLIC STREET
	B	1912				
	C	1910				
	D	1938				
	E	9806		PARKSIDE VILLAGE PLACE	E/W	PUBLIC STREET
STREET WITH NO ADDRESSES:				PARK GLEN PLACE	E/W	PUBLIC STREET

CITY OF LAS VEGAS
DEPARTMENT OF COMMUNITY
PLANNING & DEVELOPMENT

KYLE C. WALTON, SENIOR PLANNER
KCW/dr

DECEMBER 28, 1994