THE SUMMIT AT PECCOLE RANCH
PHASE II A

JANUARY 29, 1993

FIRE MAP #2519::66,77
200 MAP # Q-6-6

BLOCK 1	LOT	55	1809	TROPICAL BREEZE DRIVE	N/S	PUBLIC STREET
		56	1813			
		57	1817			
		58	1821			
BLOCK 2	LOT	82	1900	SCENIC SUNRISE DRIVE	N/S	PUBLIC STREET
		83	1904			
		84	1908			
		85	1912			
		86	1916			
		87	1920			
BLOCK 3	LOT	71	1840	SUMMIT POINTE DRIVE	N/S	PUBLIC STREET
		72	1900			
		73	1904			
		74	1908			
		75	1912			
BLOCK 3	LOT	76	1921	SCENIC SUNRISE DRIVE	N/S	PUBLIC STREET
		77	1917			
		78	1913			
		79	1909			
		80	1905			
		81	1901			
BLOCK 4	LOT	59	1808	TROPICAL BREEZE DRIVE	N/S	PUBLIC STREET
		60	1812			
BLOCK 4	LOT	64	9512	EMERALD BREEZE DRIVE	E/W	PUBLIC STREET
		65	9508			
BLOCK 4	LOT	70	1837	SUMMIT POINTE DRIVE	N/S	PUBLIC STREET
BLOCK 5	LOT	61	1816	TROPICAL BREEZE DRIVE	N/S	PUBLIC STREET
		62	1820			
BLOCK 5	LOT	63	9513	EMERALD BREEZE DRIVE	E/W	PUBLIC STREET
		66	9509			
BLOCK 5	LOT	67	1913	SUMMIT POINTE DRIVE	N/S	PUBLIC STREET
		68	1909			
		69	1901			
STREET WITH NO ADDRESSES:				PREAKNESS PASS	N/S	PUBLIC STREET

CITY OF LAS VEGAS
DEPARTMENT OF COMMUNITY
PLANNING & DEVELOPMENT

MATT PINJUV, PLANNER

MASTER SUBDIVISION ADDRESS: <u>1810 TROPICAL BREEZE DRIVE</u>

MP/dr

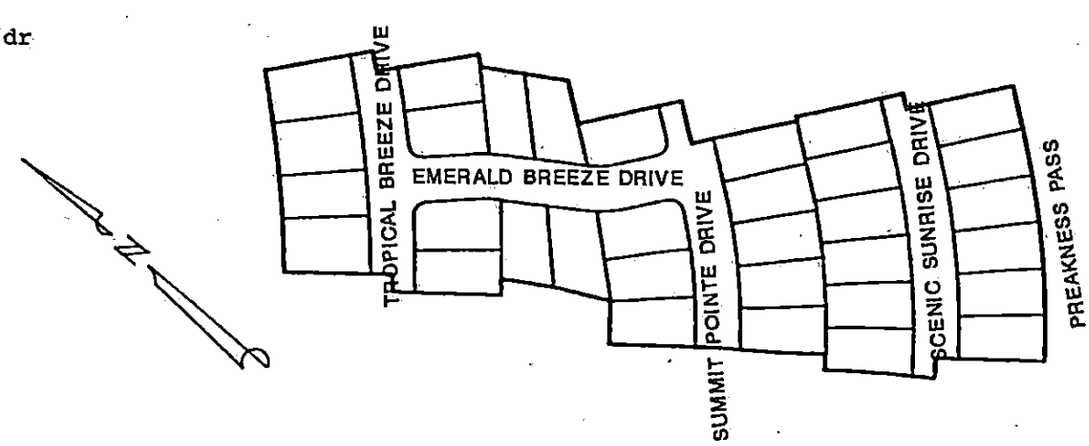

THE SUMMIT AT PECCOLE RANCH
PHASE II A

JANUARY 29, 1993

FIRE MAP #2519::66,77
200 MAP # Q-6-6

BLOCK 1	LOT	55	1809	TROPICAL BREEZE DRIVE	N/S	PUBLIC STREET
		56	1813			
		57	1817			
		58	1821			
BLOCK 2	LOT	82	1900	SCENIC SUNRISE DRIVE	N/S	PUBLIC STREET
		83	1904			
		84	1908			
		85	1912			
		86	1916			
		87	1920			
BLOCK 3	LOT	71	1840	SUMMIT POINTE DRIVE	N/S	PUBLIC STREET
		72	1900			
		73	1904			
		74	1908			
		75	1912			
BLOCK 3	LOT	76	1921	SCENIC SUNRISE DRIVE	N/S	PUBLIC STREET
		77	1917			
		78	1913			
		79	1909			
		80	1905			
		81	1901			
BLOCK 4	LOT	59	1808	TROPICAL BREEZE DRIVE	N/S	PUBLIC STREET
		60	1812			
BLOCK 4	LOT	64	9512	EMERALD BREEZE DRIVE	E/W	PUBLIC STREET
		65	9508			
BLOCK 4	LOT	70	1837	SUMMIT POINTE DRIVE	N/S	PUBLIC STREET
BLOCK 5	LOT	61	1816	TROPICAL BREEZE DRIVE	N/S	PUBLIC STREET
		62	1820			
BLOCK 5	LOT	63	9513	EMERALD BREEZE DRIVE	E/W	PUBLIC STREET
		66	9509			
BLOCK 5	LOT	67	1913	SUMMIT POINTE DRIVE	N/S	PUBLIC STREET
		68	1909			
		69	1901			
STREET WITH NO ADDRESSES:				PREAKNESS PASS	N/S	PUBLIC STREET

CITY OF LAS VEGAS
DEPARTMENT OF COMMUNITY
PLANNING & DEVELOPMENT

MATT PINJUV, PLANNER

MASTER SUBDIVISION ADDRESS: 1810 TROPICAL BREEZE DRIVE

MP/dr

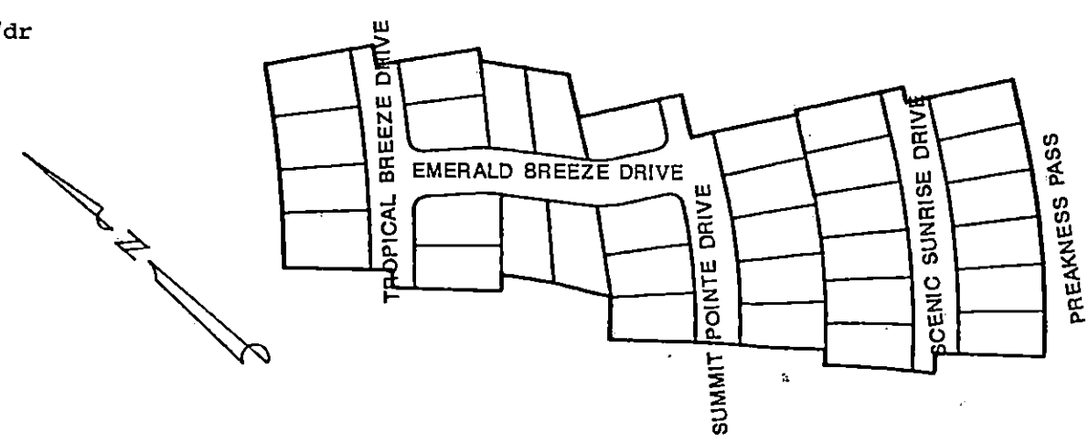

THE SUMMIT AT PECCOLE RANCH
PHASE II A

JANUARY 29, 1993

FIRE MAP #2519::66,77
200 MAP # Q-6-6

BLOCK 1	LOT	55	1809	TROPICAL BREEZE DRIVE	N/S	PUBLIC STREET
		56	1813			
		57	1817			
		58	1821			
BLOCK 2	LOT	82	1900	SCENIC SUNRISE DRIVE	N/S	PUBLIC STREET
		83	1904			
		84	1908			
		85	1912			
		86	1916			
		87	1920			
BLOCK 3	LOT	71	1840	SUMMIT POINTE DRIVE	N/S	PUBLIC STREET
		72	1900			
		73	1904			
		74	1908			
		75	1912			
BLOCK 3	LOT	76	1921	SCENIC SUNRISE DRIVE	N/S	PUBLIC STREET
		77	1917			
		78	1913			
		79	1909			
		80	1905			
		81	1901			
BLOCK 4	LOT	59	1808	TROPICAL BREEZE DRIVE	N/S	PUBLIC STREET
		60	1812			
BLOCK 4	LOT	64	9512	EMERALD BREEZE DRIVE	E/W	PUBLIC STREET
		65	9508			
BLOCK 4	LOT	70	1837	SUMMIT POINTE DRIVE	N/S	PUBLIC STREET
BLOCK 5	LOT	61	1816	TROPICAL BREEZE DRIVE	N/S	PUBLIC STREET
		62	1820			
BLOCK 5	LOT	63	9513	EMERALD BREEZE DRIVE	E/W	PUBLIC STREET
		66	9509			
BLOCK 5	LOT	67	1913	SUMMIT POINTE DRIVE	N/S	PUBLIC STREET
		68	1909			
		69	1901			
STREET WITH NO ADDRESSES:				PREAKNESS PASS	N/S	PUBLIC STREET

CITY OF LAS VEGAS
DEPARTMENT OF COMMUNITY
PLANNING & DEVELOPMENT

MATT PINJUV, PLANNER

MASTER SUBDIVISION ADDRESS: **1810 TROPICAL BREEZE DRIVE**

MP/dr

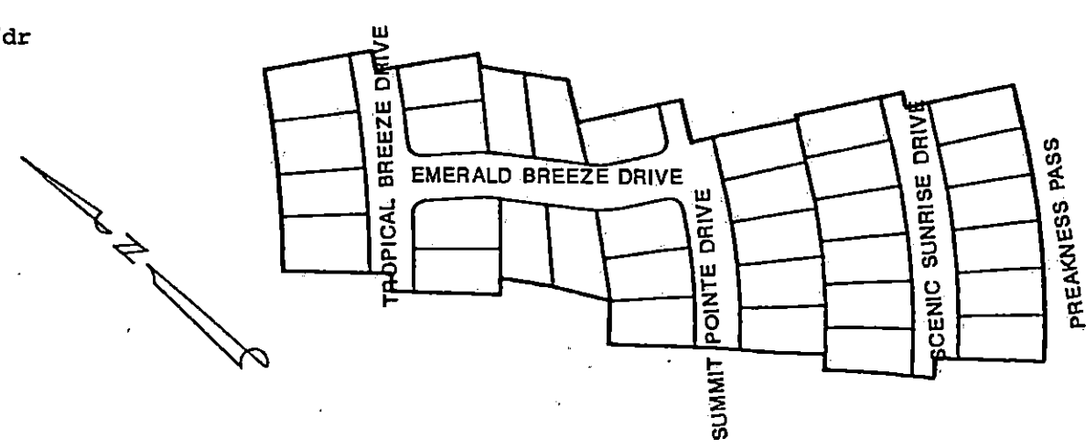

DEPARTMENT OF COMMUNITY PLANNING AND DEVELOPMENT

RPD SETBACK

Date: 3/30/94

Subdivision: The Summit at Peccole Ranch Phase 2A

District Map(s): O-6-6

Zoning: R-PD7 Zoning File No. Z-139-88

APN(S): 163-060714-001 to 033

Setbacks:

FRONT	REAR	SIDE(S)	CORNER
16'	15'	5'	10'

Set By: Z-139-88(6) Plot Plan Review 4/24/90

Deviations: