

PLATEAU - PHASE 2


MAY 26, 1993

FIRE MAP #2217::99  
200 MAP: L-21-8

BLOCK 2	LOT	18	1632	INDIAN COVE LANE	N/S	PUBLIC STREET
		19	1628			
		20	1624			
		21	1620			
		22	1616			
		23	1612			
		24	1608			
		25	1604			
		26	1600			
BLOCK 2	LOT	27	7601	ROCKFIELD DRIVE	E/W	PUBLIC STREET
		28	7605			
		29	7609			
BLOCK 3	LOT	4	7737	HASKELL FLATS DRIVE	E/W	PUBLIC STREET
		5	7733			
		6	7729			
		7	7725			
		8	7721			
		9	7717			
		10	7713			
		11	7709			
		12	7705			
		13	7701			
		14	7637			
		15	7633			
		16	7629			
		17	7625			
		18	7621			
		19	7617			
		20	7613			
		21	7609			
BLOCK 3	LOT	22	1617	INDIAN COVE LANE	N/S	PUBLIC STREET
		23	1613			
		24	1609			
		25	1605			
BLOCK 4	LOT	24	7600	HASKELL FLATS DRIVE	E/W	PUBLIC STREET
		25	7604			
		26	7608			
		27	7612			
		28	7616			
		29	7620			
		30	7624			
		31	7628			
		32	7632			
		33	7636			
		34	7700			
		35	7704			
		36	7708			
		37	7712			
		38	7716			
		39	7720			
		40	7724			
		41	7728			
		42	7732			
		43	7736			

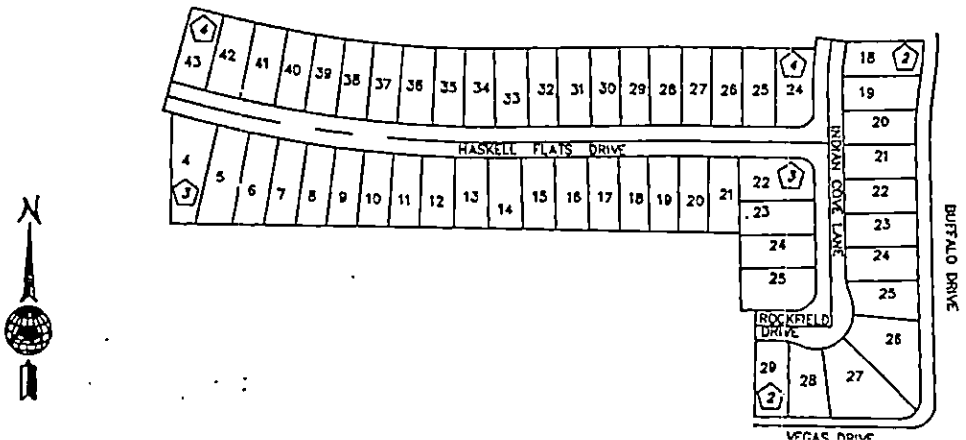
STREET WITH NO ADDRESSES: VEGAS DRIVE E/W PUBLIC STREET

CITY OF LAS VEGAS  
DEPARTMENT OF COMMUNITY  
PLANNING & DEVELOPMENT

 MATT PINJUV, PLANNER

MP/dr

MASTER SUBDIVISION ADDRESS: 1631 N. BUFFALO DRIVE



PLATEAU - PHASE 2

MAY 26, 1993

FIRE MAP #2217::99  
200 MAP: L-21-8

BLOCK 2	LOT	18	1632	INDIAN COVE LANE	N/S	PUBLIC STREET
		19	1628			
		20	1624			
		21	1620			
		22	1616			
		23	1612			
		24	1608			
		25	1604			
		26	1600			
BLOCK 2	LOT	27	7601	ROCKFIELD DRIVE	E/W	PUBLIC STREET
		28	7605			
		29	7609			
BLOCK 3	LOT	4	7737	HASKELL FLATS DRIVE	E/W	PUBLIC STREET
		5	7733			
		6	7729			
		7	7725			
		8	7721			
		9	7717			
		10	7713			
		11	7709			
		12	7705			
		13	7701			
		14	7637			
		15	7633			
		16	7629			
		17	7625			
		18	7621			
		19	7617			
		20	7613			
		21	7609			
BLOCK 3	LOT	22	1617	INDIAN COVE LANE	N/S	PUBLIC STREET
		23	1613			
		24	1609			
		25	1605			
BLOCK 4	LOT	24	7600	HASKELL FLATS DRIVE	E/W	PUBLIC STREET
		25	7604			
		26	7608			
		27	7612			
		28	7616			
		29	7620			
		30	7624			
		31	7628			
		32	7632			
		33	7636			
		34	7700			
		35	7704			
		36	7708			
		37	7712			
		38	7716			
		39	7720			
		40	7724			
		41	7728			
		42	7732			
		43	7736			

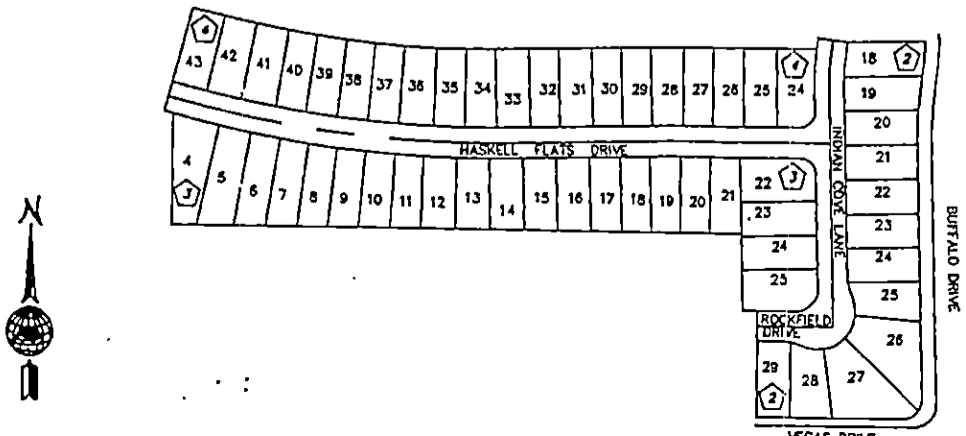
STREET WITH NO ADDRESSES:      VEGAS DRIVE                      E/W      PUBLIC STREET

CITY OF LAS VEGAS  
DEPARTMENT OF COMMUNITY  
PLANNING & DEVELOPMENT

 MATT PINJUV, PLANNER

MP/dr

MASTER SUBDIVISION ADDRESS:    1631 N. BUFFALO DRIVE



PLATEAU - PHASE 2


MAY 26, 1993

FIRE MAP #2217::99  
200 MAP: L-21-8

BLOCK 2	LOT	18	1632	INDIAN COVE LANE	N/S	PUBLIC STREET
		19	1628			
		20	1624			
		21	1620			
		22	1616			
		23	1612			
		24	1608			
		25	1604			
		26	1600			
BLOCK 2	LOT	27	7601	ROCKFIELD DRIVE	E/W	PUBLIC STREET
		28	7605			
		29	7609			
BLOCK 3	LOT	4	7737	HASKELL FLATS DRIVE	E/W	PUBLIC STREET
		5	7733			
		6	7729			
		7	7725			
		8	7721			
		9	7717			
		10	7713			
		11	7709			
		12	7705			
		13	7701			
		14	7637			
		15	7633			
		16	7629			
		17	7625			
		18	7621			
		19	7617			
		20	7613			
		21	7609			
BLOCK 3	LOT	22	1617	INDIAN COVE LANE	N/S	PUBLIC STREET
		23	1613			
		24	1609			
		25	1605			
BLOCK 4	LOT	24	7600	HASKELL FLATS DRIVE	E/W	PUBLIC STREET
		25	7604			
		26	7608			
		27	7612			
		28	7616			
		29	7620			
		30	7624			
		31	7628			
		32	7632			
		33	7636			
		34	7700			
		35	7704			
		36	7708			
		37	7712			
		38	7716			
		39	7720			
		40	7724			
		41	7728			
		42	7732			
		43	7736			

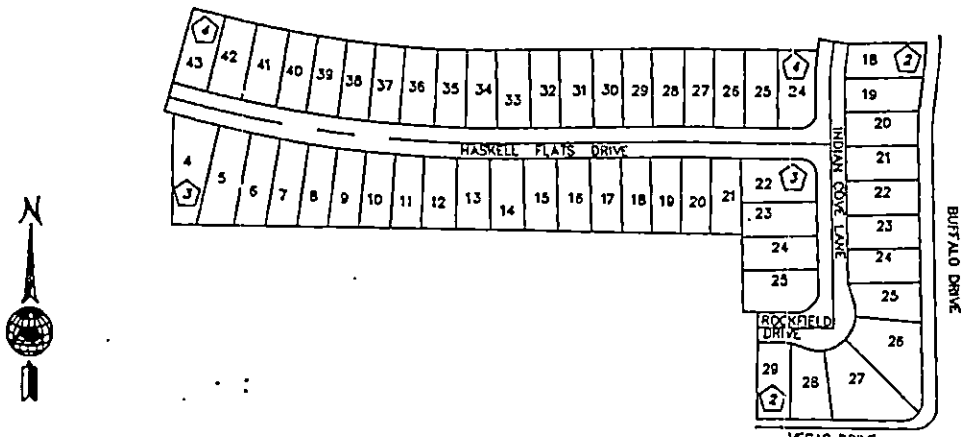
STREET WITH NO ADDRESSES:      VEGAS DRIVE                      E/W      PUBLIC STREET

CITY OF LAS VEGAS  
DEPARTMENT OF COMMUNITY  
PLANNING & DEVELOPMENT

 MATT PINJUV, PLANNER

MP/dr

MASTER SUBDIVISION ADDRESS: 1631 N. BUFFALO DRIVE





PLATEAU - PHASE 2

MAY 26, 1993

FIRE MAP #2217::99  
200 MAP: L-21-8

BLOCK 2	LOT	18	1632	INDIAN COVE LANE	N/S	PUBLIC STREET
		19	1628			
		20	1624			
		21	1620			
		22	1616			
		23	1612			
		24	1608			
		25	1604			
		26	1600			
BLOCK 2	LOT	27	7601	ROCKFIELD DRIVE	E/W	PUBLIC STREET
		28	7605			
		29	7609			
BLOCK 3	LOT	4	7737	HASKELL FLATS DRIVE	E/W	PUBLIC STREET
		5	7733			
		6	7729			
		7	7725			
		8	7721			
		9	7717			
		10	7713			
		11	7709			
		12	7705			
		13	7701			
		14	7637			
		15	7633			
		16	7629			
		17	7625			
		18	7621			
		19	7617			
		20	7613			
		21	7609			
BLOCK 3	LOT	22	1617	INDIAN COVE LANE	N/S	PUBLIC STREET
		23	1613			
		24	1609			
		25	1605			
BLOCK 4	LOT	24	7600	HASKELL FLATS DRIVE	E/W	PUBLIC STREET
		25	7604			
		26	7608			
		27	7612			
		28	7616			
		29	7620			
		30	7624			
		31	7628			
		32	7632			
		33	7636			
		34	7700			
		35	7704			
		36	7708			
		37	7712			
		38	7716			
		39	7720			
		40	7724			
		41	7728			
		42	7732			
		43	7736			

STREET WITH NO ADDRESSES:      VEGAS DRIVE                      E/W      PUBLIC STREET

CITY OF LAS VEGAS  
DEPARTMENT OF COMMUNITY  
PLANNING & DEVELOPMENT

*[Signature]* MATT PINJUV, PLANNER

MP/dr

MASTER SUBDIVISION ADDRESS: 1631 N. BUFFALO DRIVE

