

BROCK COURT AMENDED

Recorded in Book 79 Page 59 of Plats

200 Scale Map Location: Q-3-4

Fire Dept. District Map # 2518:47

MASTER SITE ADDRESS: 1622 S. MONTESSOURI ST

BLOCK 1	LOT	1	1621	BROCK CT	N/S	PRIVATE STREET
		2	1701			
		3	1711			
		4	1710			
		5	1700			
		6	1630			
		7	1610			
		8	1600			

THIS REPLACES THE 1995 "BROCK COURT" LIST

There are no addresses on DOE AVENUE or OAKLEY BOULEVARD
(E/W Public Streets)

ORIGINAL DATE: 6/16/1995

AMENDED DATE: 5/13/1997

CITY OF LAS VEGAS
PLANNING & DEVELOPMENT DEPARTMENT



JOHN B HERBERT, PLANNER I

BROCK COURT AMENDED

Recorded in Book 79 Page 59 of Plats

200 Scale Map Location: Q-3-4

Fire Dept. District Map # 2518:47

MASTER SITE ADDRESS: 1622 S. MONTESSOURI ST

BLOCK 1	LOT	1	1621	BROCK CT	N/S	PRIVATE STREET
		2	1701			
		3	1711			
		4	1710			
		5	1700			
		6	1630			
		7	1610			
		8	1600			

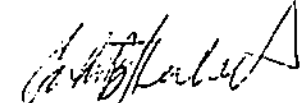
THIS REPLACES THE 1995 "BROCK COURT" LIST

There are no addresses on DOE AVENUE or OAKEY BOULEVARD
(E/W Public Streets)

ORIGINAL DATE: 6/16/1995

AMENDED DATE: 5/13/1997

CITY OF LAS VEGAS
PLANNING & DEVELOPMENT DEPARTMENT



JOHN B HERBERT, PLANNER I

BROCK COURT AMENDED

Recorded in Book 79 Page 59 of Plats

200 Scale Map Location: Q-3-4

Fire Dept. District Map # 2518:47

MASTER SITE ADDRESS: 1622 S. MONTESSOURI ST

BLOCK 1	LOT	1	1621	BROCK CT	N/S	PRIVATE STREET
		2	1701			
		3	1711			
		4	1710			
		5	1700			
		6	1630			
		7	1610			
		8	1600			

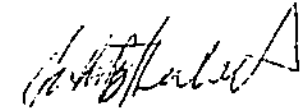
THIS REPLACES THE 1995 "BROCK COURT" LIST

There are no addresses on DOE AVENUE or OAKLEY BOULEVARD
(E/W Public Streets)

ORIGINAL DATE: 6/16/1995

AMENDED DATE: 5/13/1997

CITY OF LAS VEGAS
PLANNING & DEVELOPMENT DEPARTMENT



JOHN B HERBERT, PLANNER I

BROCK COURT AMENDED

Recorded in Book 79 Page 59 of Plats

200 Scale Map Location: Q-3-4

Fire Dept. District Map # 2518:47

MASTER SITE ADDRESS: 1622 S. MONTESSOURI ST

BLOCK 1	LOT	1	1621	BROCK CT	N/S	PRIVATE STREET
		2	1701			
		3	1711			
		4	1710			
		5	1700			
		6	1630			
		7	1610			
		8	1600			

THIS REPLACES THE 1995 "BROCK COURT" LIST

There are no addresses on DOE AVENUE or OAKY BOULEVARD
(E/W Public Streets)

ORIGINAL DATE: 6/16/1995

AMENDED DATE: 5/13/1997

CITY OF LAS VEGAS
PLANNING & DEVELOPMENT DEPARTMENT



JOHN B HERBERT, PLANNER I

BROCK COURT 8/23/1995

Recorded in Book 68 Page 53 of Plats

200 Scale Map Location: Q-3- 4


Fire Dept. District Map # 2518:17

MASTER SITE ADDRESS: 1622 S. MONTESSOURI ST

BLOCK 1	LOT	ADDRESS	STREET	STATUS
	1	1621	BROCK CT	N/S PRIVATE STREET
	2	1701		
	3	1711		
	4	1710		
	5	1700		
	6	1630		
	7	1620		
	8	1610		
	9	1600		

THIS IS A CORRECTED LIST: LOT 9 FROM 1611 TO 1600
STREETS WITH NO ADDRESSES: DOE AVENUE AND
OAKLEY BOULEVARD (E/W PUBLIC STREETS)

CITY OF LAS VEGAS
DEPARTMENT OF COMMUNITY
PLANNING & DEVELOPMENT



HILLEVIS DAVIS, PLANNER I

see Amended

L