

CASTLE GATE - PHASE 2 8/24/1995

Recorded in Book 69 Page 44 of Plats

200 Scale Map Location: Q4-4

Fire Dept. District Map # 2517:35, 36

MASTER SITE ADDRESS: 1502 S. CIMARRON RD

BLOCK 2	LOT	1	8105	GOTHIC AVE	E/W	PRIVATE STREET
		2	8109			
		3	8113			
		4	8117			
		5	8121			
				ANGELBERRY		
BLOCK 2	LOT	6	1517	GOLDEN GOPHER ST	N/S	PRIVATE STREET
		7	1513			
		8	1509			
		9	1505			
		10	1501			
				PEBBLESHIRE		
BLOCK 2	LOT	11	8116	GATOR AVE	E/W	PRIVATE STREET
		12	8112			
		13	8108			
		14	8104			
		15	8100			
				WINSLOW		
BLOCK 2	LOT	16	1500	HAWKEYE ST	N/S	PRIVATE STREET
		17	1504			
		18	1508			
		19	1512			
		20	1516			
				WINSLOW		
BLOCK 5	LOT	21	1517	HAWKEYE ST	N/S	PRIVATE STREET
		22	1513			
		23	1509			
		24	1505			
				ANGELBERRY		
BLOCK 5	LOT	25	1504	GOLDEN GOPHER ST	N/S	PRIVATE STREET
		28	1508			
		27	1512			
		28	1516			
Common Area	LOT	A	1522	S CIMARRON RD	N/S	PUBLIC STREET

STREET WITH NO ADDRESSES: DEL REY AVENUE (E/W PUBLIC STREET)

ORIGINAL DATE: 8/21/1995

CITY OF LAS VEGAS
DEPARTMENT OF COMMUNITY
PLANNING & DEVELOPMENT

KW
KYLE C WALTON, SENIOR PLANNER

CASTLE GATE - PHASE 2 8/24/1995

Recorded in Book 69 Page 44 of Plats

200 Scale Map Location: Q4-4

Fire Dept. District Map # 2517:35, 36

MASTER SITE ADDRESS: 1502 S. CIMARRON RD

BLOCK 2	LOT	1	8105	GOTHIC AVE	E/W	PRIVATE STREET
		2	8109			
		3	8113			
		4	8117			
		5	8121			
				ANGELBERRY		
BLOCK 2	LOT	6	1517	GOLDEN GOPHER ST	N/S	PRIVATE STREET
		7	1513			
		8	1509			
		9	1505			
		10	1501			
				PEBBLESHIRE		
BLOCK 2	LOT	11	8116	GATOR AVE	E/W	PRIVATE STREET
		12	8112			
		13	8108			
		14	8104			
		15	8100			
				WINSLOW		
BLOCK 2	LOT	16	1500	HAWKEYE ST	N/S	PRIVATE STREET
		17	1504			
		18	1508			
		19	1512			
		20	1516			
				WINSLOW		
BLOCK 5	LOT	21	1517	HAWKEYE ST	N/S	PRIVATE STREET
		22	1513			
		23	1509			
		24	1505			
				ANGELBERRY		
BLOCK 5	LOT	25	1504	GOLDEN GOPHER ST	N/S	PRIVATE STREET
		26	1508			
		27	1512			
		28	1516			
Common Area	LOT	A	1522 S	CIMARRON RD	N/S	PUBLIC STREET

STREET WITH NO ADDRESSES: DEL REY AVENUE (E/W PUBLIC STREET)

ORIGINAL DATE: 8/21/1995

CITY OF LAS VEGAS
DEPARTMENT OF COMMUNITY
PLANNING & DEVELOPMENT

KW
KYLE C WALTON, SENIOR PLANNER

CASTLE GATE - PHASE 2 8/24/1995

Recorded in Book 69 Page 44 of Plats

200 Scale Map Location: Q4-4

Fire Dept. District Map # 2517:35, 36

MASTER SITE ADDRESS: 1502 S. CIMARRON RD

BLOCK 2	LOT	1	8105	GOTHIC AVE	EW	PRIVATE STREET
		2	8109			
		3	8113			
		4	8117			
		5	8121			
				ANGELBERRY		
BLOCK 2	LOT	6	1517	GOLDEN GOPHER ST	N/S	PRIVATE STREET
		7	1513			
		8	1509			
		9	1505			
		10	1501			
				PEBBLESHIRE		
BLOCK 2	LOT	11	8116	GATOR AVE	EW	PRIVATE STREET
		12	8112			
		13	8108			
		14	8104			
		15	8100			
				WINSLOW		
BLOCK 2	LOT	16	1500	HAWKEYE ST	N/S	PRIVATE STREET
		17	1504			
		18	1508			
		19	1512			
		20	1516			
				WINSLOW		
BLOCK 5	LOT	21	1517	HAWKEYE ST	N/S	PRIVATE STREET
		22	1513			
		23	1509			
		24	1505			
				ANGEL BERRY		
BLOCK 5	LOT	25	1504	GOLDEN CORNER ST	N/S	PRIVATE STREET
		26	1508			
		27	1512			
		28	1516			
Common Area	LOT	A	1522	S CIMARRON RD	N/S	PUBLIC STREET

STREET WITH NO ADDRESSES: DEL REY AVENUE (E/W PUBLIC STREET)

ORIGINAL DATE: 8/21/1995

CITY OF LAS VEGAS
DEPARTMENT OF COMMUNITY
PLANNING & DEVELOPMENT

KW
KYLE C WALTON, SENIOR PLANNER

ORDER OF STREET NAME CHANGE

A petition, dated the 30th day of November, 1995, signed by an abutting property owner on the streets affected thereby, having been filed with the Secretary of the Planning Commission of the City of Las Vegas, Nevada, petitioning for a change of name of the streets hereinafter described, and said petition having been submitted to the City Planning Commission for its recommendation, and said Planning Commission having filed its report with said Council approving and recommending such change of street name;

And said Council, at its regular meeting held on the 17th day of January, 1996, having set the 7th day of February, 1996, at the hour of 2:00 p.m., at the Council Chambers of the City Hall, 400 East Stewart Avenue, Las Vegas, County of Clark, Nevada, as the date, time and place for a public hearing on said petition and recommendation, and the City having undertaken to notify by mail each owner of property abutting the area proposed for such street name changes and to cause a notice to be published at least once in a newspaper of general circulation in the City setting forth the time and place of the public hearing and the extent of the proposed street name changes;

And it appearing from the Affidavit of Mailing and the Affidavit of Publication filed with the City Clerk, that notices were mailed on the 17th day of January, 1996, and the notice of hearing was published on the 19th day of January, 1996;

And the City Council, on the 7th day of February, 1996, having held a public hearing on said petition for change of street names and on the recommendation of the City Planning Commission thereon, at which evidence in support of and against said petition was heard;


And the City Council having approved said petition at the hearing by finding that said name changes are in the best interest of the public and that no person will be materially injured thereby;

IT IS HEREBY ORDERED by the City Council of the City of Las Vegas, Nevada, that the following streets or portions thereon situated in the City of Las Vegas, County of Clark, State of Nevada, be changed in name:


FROM HAWKEYE STREET TO WINSLOW STREET
FROM GATOR AVENUE TO PEBBLESHIRE AVENUE; AND
FROM GOLDEN GOPHER STREET TO ANGELBERRY STREET

A certified copy of this Order shall be recorded in the Office of the County Recorder of Clark County, Nevada as required by ordinance, and the street name changes ordered hereby shall become effective upon such recording. The County Recorder shall make a written notation of the change on any map or plat affected by this Order.


DATED this 1st day of May, 1996.


JAN LAVERTY JONES, MAYOR


ATTEST:


KATHLEEN M. TIGHE, CITY CLERK

APPROVED AS TO FORM:
BRADFORD R. JERBIC, CITY ATTORNEY

By 
VAL STEED

CONDITIONS SATISFIED:

By 
PLANNING AND DEVELOPMENT DEPARTMENT
DONNA H. KRISTAPONIS, DIRECTOR

When recorded mail to:

ROBERT S. GENZER, Planning Supervisor
Planning and Development Department
400 East Stewart Avenue
Las Vegas, Nevada 89101

CLARK COUNTY, NEVADA
JUDITH A. VANDEVER, RECORDER
RECORDED AT REQUEST OF:
PLANNING AND DEVELOPMENT LAS VEG
05-06-96 15:42 TML 2
BOOK: 960506 INST: 01404
FEE: 8.00 RPTT: .00
OR NAME CHANGE
CONFORMED COPY HAS NOT BEEN COMPARED TO THE ORIGINAL