

# PECCOLE VILLAGE BY SIGNATURE HOMES UNIT 6

Recorded in Book 80 Page 25 of Plats

200 Scale Map Location: Q-6-3

Fire Dept. District Map # 2515:31

MASTER SITE ADDRESS: 1426 S. HUALAPAI WAY


BLOCK 4	LOT	212	9917	CALABASAS AVE	E/W	PRIVATE STREET
		213	9913			
		214	9909			
BLOCK 4	LOT	215	9908	VIA TORO AVE	E/W	PRIVATE STREET
		216	9912			
		217	9916			
		218	10000			
		219	10004			
		220	10008			
		221	10012			
		222	10016			
		223	10020			
		224	10024			
		225	10028			
BLOCK 4	LOT	226	1425	MUINOS ST	N/S	PRIVATE STREET
		227	1429			
		228	1433			
		229	1437			
		230	1441			
BLOCK 6	LOT	311	10025	VIA TORO AVE	E/W	PRIVATE STREET
		312	10021			
		313	10017			
		314	10013			
		315	10009			
		316	10005			
		317	10001			
		318	9917			
		319	9913			
		320	9909			
		321	9905			
		322	9901			
BLOCK 6	LOT	323	1424	IBIZO ST.	N/S	PRIVATE STREET
		324	1420			
		325	1416			
		326	1412			
		327	1408			
		328	1404			
		329	1400			
BLOCK 6	LOT	330	9900	CALABASAS AVE	E/W	PRIVATE STREET
		331	9904			
		332	9908			
		333	9912			
		334	9916			
Common Area	A	1407		PARAISO ST	N/S	PRIVATE STREET

# PECCOLE VILLAGE BY SIGNATURE HOMES UNIT 6

Common Area	B	1410	IBIZO ST	N/S	PRIVATE STREET
Common Area	C	1430	S HUALAPAI WAY	N/S	PRIVATE STREET
Common Area	D	1411	IBIZO ST	N/S	PRIVATE STREET
Common Area	E	1430	MUINOS ST	N/S	PRIVATE STREET
Common Area	F	1423	PARAISO ST	N/S	PRIVATE STREET
Common Area	G	9919	VIA TORO AVE	E/W	PRIVATE STREET

ORIGINAL DATE: 6/25/1997

**CITY OF LAS VEGAS  
PLANNING & DEVELOPMENT DEPARTMENT**



**JOHN B HERBERT, PLANNER I**

# PECCOLE VILLAGE BY SIGNATURE HOMES UNIT 6

Recorded in Book 80 Page 25 of Plats

200 Scale Map Location: Q-6-3

Fire Dept. District Map # 2515:31

MASTER SITE ADDRESS: 1426 S. HUALAPAI WAY


BLOCK 4	LOT	212	9917	CALABASAS AVE	E/W	PRIVATE STREET
		213	9913			
		214	9909			
BLOCK 4	LOT	215	9908	VIA TORO AVE	E/W	PRIVATE STREET
		216	9912			
		217	9916			
		218	10000			
		219	10004			
		220	10008			
		221	10012			
		222	10016			
		223	10020			
		224	10024			
		225	10028			
BLOCK 4	LOT	226	1425	MUINOS ST	N/S	PRIVATE STREET
		227	1429			
		228	1433			
		229	1437			
		230	1441			
BLOCK 6	LOT	311	10025	VIA TORO AVE	E/W	PRIVATE STREET
		312	10021			
		313	10017			
		314	10013			
		315	10009			
		316	10005			
		317	10001			
		318	9917			
		319	9913			
		320	9909			
		321	9905			
		322	9901			
BLOCK 6	LOT	323	1424	IBIZO ST	N/S	PRIVATE STREET
		324	1420			
		325	1416			
		326	1412			
		327	1408			
		328	1404			
		329	1400			
BLOCK 6	LOT	330	9900	CALABASAS AVE	E/W	PRIVATE STREET
		331	9904			
		332	9908			
		333	9912			
		334	9916			
Common Area	A	1407		PARAISO ST	N/S	PRIVATE STREET

# PECCOLE VILLAGE BY SIGNATURE HOMES UNIT 6

Common Area	B	1410	IBIZO ST	N/S	PRIVATE STREET
Common Area	C	1430	S HUALAPAI WAY	N/S	PRIVATE STREET
Common Area	D	1411	IBIZO ST	N/S	PRIVATE STREET
Common Area	E	1430	MUINOS ST	N/S	PRIVATE STREET
Common Area	F	1423	PARAISO ST	N/S	PRIVATE STREET
Common Area	G	9919	VIA TORO AVE	E/W	PRIVATE STREET

ORIGINAL DATE: 6/25/1997

**CITY OF LAS VEGAS  
PLANNING & DEVELOPMENT DEPARTMENT**



**JOHN B HERBERT, PLANNER I**

# PECCOLE VILLAGE BY SIGNATURE HOMES UNIT 6

Recorded in Book 80 Page 25 of Plats

200 Scale Map Location: Q-6-3

Fire Dept. District Map # 2515:31

MASTER SITE ADDRESS: 1426 S. HUALAPAI WAY


BLOCK 4	LOT	212	9917	CALABASAS AVE	E/W	PRIVATE STREET
		213	9913			
		214	9909			
BLOCK 4	LOT	215	9908	VIA TORO AVE	E/W	PRIVATE STREET
		216	9912			
		217	9916			
		218	10000			
		219	10004			
		220	10008			
		221	10012			
		222	10016			
		223	10020			
		224	10024			
		225	10028			
BLOCK 4	LOT	226	1425	MUINOS ST	N/S	PRIVATE STREET
		227	1429			
		228	1433			
		229	1437			
		230	1441			
BLOCK 6	LOT	311	10025	VIA TORO AVE	E/W	PRIVATE STREET
		312	10021			
		313	10017			
		314	10013			
		315	10009			
		316	10005			
		317	10001			
		318	9917			
		319	9913			
		320	9909			
		321	9905			
		322	9901			
BLOCK 6	LOT	323	1424	IBIZO ST	N/S	PRIVATE STREET
		324	1420			
		325	1416			
		326	1412			
		327	1408			
		328	1404			
		329	1400			
BLOCK 6	LOT	330	9900	CALABASAS AVE	E/W	PRIVATE STREET
		331	9904			
		332	9908			
		333	9912			
		334	9916			
Common Area	A	1407		PARAISO ST	N/S	PRIVATE STREET

# PECCOLE VILLAGE BY SIGNATURE HOMES UNIT 6

Common Area	B	1410	IBIZO ST	N/S	PRIVATE STREET
Common Area	C	1430	S HUALAPAI WAY	N/S	PRIVATE STREET
Common Area	D	1411	IBIZO ST	N/S	PRIVATE STREET
Common Area	E	1430	MUINOS ST	N/S	PRIVATE STREET
Common Area	F	1423	PARAISO ST	N/S	PRIVATE STREET
Common Area	G	9919	VIA TORO AVE	E/W	PRIVATE STREET

ORIGINAL DATE: 6/25/1997

**CITY OF LAS VEGAS  
PLANNING & DEVELOPMENT DEPARTMENT**



**JOHN B HERBERT, PLANNER I**

# PECCOLE VILLAGE BY SIGNATURE HOMES UNIT 6

Recorded in Book 80 Page 25 of Plats

200 Scale Map Location: Q-6-3

Fire Dept: District Map # 2515:31

MASTER SITE ADDRESS: 1426 S. HUALAPAI WAY


BLOCK 4	LOT	212	9917	CALABASAS AVE	E/W	PRIVATE STREET
		213	9913			
		214	9909			
BLOCK 4	LOT	215	9908	VIA TORO AVE	E/W	PRIVATE STREET
		216	9912			
		217	9916			
		218	10000			
		219	10004			
		220	10008			
		221	10012			
		222	10016			
		223	10020			
		224	10024			
		225	10028			
BLOCK 4	LOT	226	1425	MUINOS ST	N/S	PRIVATE STREET
		227	1429			
		228	1433			
		229	1437			
		230	1441			
BLOCK 6	LOT	311	10025	VIA TORO AVE	E/W	PRIVATE STREET
		312	10021			
		313	10017			
		314	10013			
		315	10009			
		316	10005			
		317	10001			
		318	9917			
		319	9913			
		320	9909			
		321	9905			
		322	9901			
BLOCK 6	LOT	323	1424	IBIZO ST	N/S	PRIVATE STREET
		324	1420			
		325	1416			
		326	1412			
		327	1408			
		328	1404			
		329	1400			
BLOCK 6	LOT	330	9900	CALABASAS AVE	E/W	PRIVATE STREET
		331	9904			
		332	9908			
		333	9912			
		334	9916			
Common Area	A	1407		PARAISO ST	N/S	PRIVATE STREET

# PECCOLE VILLAGE BY SIGNATURE HOMES UNIT 6

Common Area	B	1410	IBIZO ST	N/S	PRIVATE STREET
Common Area	C	1430	S HUALAPAI WAY	N/S	PRIVATE STREET
Common Area	D	1411	IBIZO ST	N/S	PRIVATE STREET
Common Area	E	1430	MUJINOS ST	N/S	PRIVATE STREET
Common Area	F	1423	PARAISO ST	N/S	PRIVATE STREET
Common Area	G	9919	VIA TORO AVE	E/W	PRIVATE STREET

ORIGINAL DATE: 6/25/1997

**CITY OF LAS VEGAS  
PLANNING & DEVELOPMENT DEPARTMENT**



**JOHN B HERBERT, PLANNER I**

