

VALLEY WEST XI - PHASE 4

(Original Dated: 01/08/92)

FIRE MAP #2517::34,35

First Amended Street Name Change: 12/08/92***

200 MAP: Q-4-1,3

Second Amended Street Name Change: 02/10/93<>>

=====

BLOCK 1	LOT	35	1425	CUTLER DRIVE***	N/S	PUBLIC STREET
		36	1421			
		37	1416			
		38	1420			
		39	1424			

<>> AWESOME COURT

BLOCK 1	LOT	40	1425	SAVAGE COURT<>>	N/S	PUBLIC STREET
		41	1421			
		42	1416			
		43	1420			
		44	1424			

BLOCK 4	LOT	13	1601	VERMIEL DRIVE	N/S	PUBLIC STREET
		14	1605			
		15	1609			

BLOCK 8	LOT	14	8221	DEL REY AVENUE	E/W	PUBLIC STREET
---------	-----	----	------	----------------	-----	---------------

BLOCK 8	LOT	15	8300	VIBRANT DRIVE	E/W	PUBLIC STREET
		16	8304			
		17	8308			
		18	8312			
		19	8316			
		20	8320			
		21	8324			
		22	8328			
		23	8400			
		24	8404			
		25	8408			
		26	8412			
		27	8416			
		28	8420			

BLOCK 9	LOT	1	8425	VIBRANT DRIVE	E/W	PUBLIC STREET
		2	8421			
		3	8417			
		4	8413			
		5	8409			
		6	8405			
		7	8401			
		8	8329			
		9	8325			
		10	8321			

BLOCK 10	LOT	1	8309	VIBRANT DRIVE	E/W	PUBLIC STREET
		2	8305			
		3	8301			

BLOCK 10	LOT	4	1517	CUTLER DRIVE***	N/S	PUBLIC STREET
----------	-----	---	------	-----------------	-----	---------------


BLOCK 10	LOT	5	8221	BRIGHT DRIVE	E/W	PUBLIC STREET
		6	8217			
		7	8213			
		8	8209			

BLOCK 12	LOT	1	1500	CUTLER DRIVE***	N/S	PUBLIC STREET
		2	1504			
		3	1508			
		4	1512			

BLOCK 12	LOT	5	8216	BRIGHT DRIVE	E/W	PUBLIC STREET
		6	8212			
		7	8208			
		8	8204			
		9	8200			

NO ADDRESSES ON: AFTON DRIVE
GUTHRIE DRIVE

MASTER SUBDIVISION ADDRESS: 1423 CIMARRON ROAD CITY OF LAS VEGAS
DEPARTMENT OF COMMUNITY
PLANNING & DEVELOPMENT

<>> SAVAGE COURT TO AWESOME COURT
***CUTLER DRIVE WAS FORMERLY "Skiffle Drive"  MATT PINJUV, PLANNER
MP/dr

VALLEY WEST XI - PHASE 4

(Original Dated: 01/08/92)

FIRE MAP #2517::34,35

First Amended Street Name Change: 12/08/92***

200 MAP: Q-4-1,3

Second Amended Street Name Change: 02/10/93<>>

BLOCK 1	LOT	35	1425	CUTLER DRIVE***	N/S	PUBLIC STREET
		36	1421			
		37	1416			
		38	1420			
		39	1424			
<>>				<u>AWESOME COURT</u>		
BLOCK 1	LOT	40	1425	SAVAGE COURT<>>	N/S	PUBLIC STREET
		41	1421			
		42	1416			
		43	1420			
		44	1424			
BLOCK 4	LOT	13	1601	VERMIEL DRIVE	N/S	PUBLIC STREET
		14	1605			
		15	1609			
BLOCK 8	LOT	14	8221	DEL REY AVENUE	E/W	PUBLIC STREET
BLOCK 8	LOT	15	8300	VIBRANT DRIVE	E/W	PUBLIC STREET
		16	8304			
		17	8308			
		18	8312			
		19	8316			
		20	8320			
		21	8324			
		22	8328			
		23	8400			
		24	8404			
		25	8408			
		26	8412			
		27	8416			
		28	8420			
BLOCK 9	LOT	1	8425	VIBRANT DRIVE	E/W	PUBLIC STREET
		2	8421			
		3	8417			
		4	8413			
		5	8409			
		6	8405			
		7	8401			
		8	8329			
		9	8325			
		10	8321			
BLOCK 10	LOT	1	8309	VIBRANT DRIVE	E/W	PUBLIC STREET
		2	8305			
		3	8301			
BLOCK 10	LOT	4	1517	CUTLER DRIVE***	N/S	PUBLIC STREET
BLOCK 10	LOT	5	8221	BRIGHT DRIVE	E/W	PUBLIC STREET
		6	8217			
		7	8213			
		8	8209			
BLOCK 12	LOT	1	1500	CUTLER DRIVE***	N/S	PUBLIC STREET
		2	1504			
		3	1508			
		4	1512			
BLOCK 12	LOT	5	8216	BRIGHT DRIVE	E/W	PUBLIC STREET
		6	8212			
		7	8208			
		8	8204			
		9	8200			


NO ADDRESSES ON:

AFTON DRIVE
GUTHRIE DRIVE

MASTER SUBDIVISION ADDRESS: 1423 CIMARRON ROAD

CITY OF LAS VEGAS
DEPARTMENT OF COMMUNITY
PLANNING & DEVELOPMENT

<>> SAVAGE COURT TO AWESOME COURT
***CUTLER DRIVE WAS FORMERLY "Skiffle Drive"

 MATT PINJUV, PLANNER
MP/dr



ENGINEERS

CASHDAN — CBS

844 EAST SAHARA, LAS VEGAS, NEVADA 89104

(702) 735-7895

CASHDAN FAX (702) 735-3190

CBS FAX (702) 735-6282

November 30, 1992

Mrs. Rita M. Lumos, P.L.S.
City Surveyor, City of Las Vegas
400 E. Stewart Avenue
Las Vegas, Nv. 89101

PLANNING AND
DEVELOPMENT

Nov 11 1 22 PM '92

RECEIVED

Subject: Certificate of Amendment
Valley West XI, Phase 4
Filed December 10, 1992, in Book 51, Page 35 of Plats in
the Office of the Clark County Nevada Recorder.


Location: Lying within Section 4, Township 21 South, Range 60 East,
MDM, City of Las Vegas, Clark County, Nevada.

Dear Mrs. Lumos:

Please be advised that in accordance with the provisions of N.R.S.
No. 278.371 I, Thomas Astle Jr. P.L.S. 8584, have assumed all
responsibility for setting the final monuments as shown on subject
plat and that the monuments will be of the character and occupy the
positions indicated thereon. Also with this Amendment we wish to
change the street name recorded as SKIFFLE DRIVE to CUTLER DRIVE.

Sincerely,
JAS CASHDAN

Thomas Astle Jr. P.L.S. 8584
Surveyor Manager



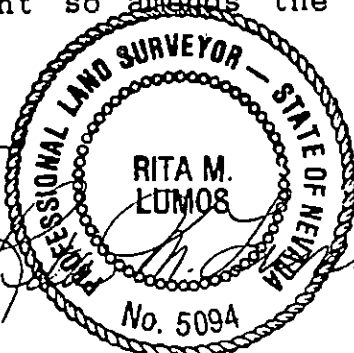
11-30-92

cc: CLV Zoning

CITY SURVEYOR'S CERTIFICATE

I hereby certify that I have examined the Certificate of Amendment
and that the changes to the original document specified herein are
provided for in the applicable sections of N.R.S. 278.010 to
278.630 inclusive, N.R.S. 625.340 to 625.380 inclusive and local
ordinances adopted pursuant thereto, and I am satisfied that this
Certificate of Amendment so amends the document as to make it
technically correct.

Rita M. Lumos
City Surveyor
P.L.S. #5094



12/1/92

CLARK COUNTY, NEVADA
JOAN L. SWIFT, RECORDER
RECORDED AT REQUEST OF:
JAS ENGINEERS CASDAN-CBS

12-08-92 12:12 DB1 2
OFFICIAL RECORDS

BOOK: 921208 INST: 00799

FEE: 6.00 RPTT: .00
MAP TYPE PL BOOK/PAGE 051/0035



ENGINEERS

CASHDAN — CBS

844 EAST SAHARA, LAS VEGAS, NEVADA 89104

(702) 735-7895

CASHDAN FAX (702) 735-3190

CBS FAX (702) 735-6282

February 1, 1993

Mrs. Rita M. Lumos, P.L.S.
City Surveyor, City of Las Vegas
400 E. Stewart Avenue
Las Vegas, Nv. 89101

RECEIVED
Mar 11 1 22 PM '93
PLANNING AND
DEVELOPMENT

Subject: Certificate of Amendment
Valley West XI, Phase 4
Filed December 10, 1991, in Book 51, Page 35 of Plats in
the Office of the Clark County Nevada Recorder.

Location: Lying within Section 4, Township 21 South, Range 60 East,
MDM. City of Las Vegas, Clark County, Nevada.

Dear Mrs. Lumos:

Please be advised that we wish to Amendment the Final Map of Valley
West XI, Phase 4 by changing the street name recorded as SAVAGE
COURT to AWESOME COURT.

Sincerely,
JAS CASHDAN

Thomas Astle Jr. P.L.S. 8584
Surveyor Manager



cc: CLV Zoning

CITY SURVEYOR'S CERTIFICATE

2-1-93

I hereby certify that I have examined the Certificate of Amendment
and that the changes to the original document specified herein are
provided for in the applicable sections of N.R.S. 278.010 to
278.630 inclusive, N.R.S. 625.340 to 625.380 inclusive and local
ordinances adopted pursuant thereto, and I an satisfied that this
Certificate of Amendment so amends the document as to make it
technically correct.

Rita M. Lumos
City Surveyor
P.L.S. #5094

CLARK COUNTY, NEVADA
JOAN L SWIFT, RECORDER
RECORDED AT REQUEST OF:
JAS ENGINEERS
02-10-93 14:40 NE1
BOOK: 930210 INST: 00860
FEE: 5.00 RPTT: .00
CA PLAT
CONFORMED COPY HAS NOT BEEN COMPARED TO THE ORIGINAL