

# PECCOLE VILLAGE BY SIGNATURE HOMES UNIT 7

Recorded in Book 84 Page 23 of Plats

200 Scale Map Location: Q-6-1

Fire Dept. District Map # 2515:21,,22

MASTER SITE ADDRESS: 1302 S. HUALAPAI WAY


BLOCK 1	LOT	1	10012	PESEO CRESTA AVE	E/W	PUBLIC STREET
		2	10008			
		3	10004			
		4	10000			
BLOCK 1	LOT	5	1301	MOUNT HAMILTON CT	N/S	PUBLIC STREET
		6	1300			
		7	1304			
		8	1308			
		9	1312			
BLOCK 1	LOT	10	1321	PARAISO ST	N/S	PUBLIC STREET
		11	1317			
		12	1313			
		13	1309			
		14	1301			
		15	1300			
		16	1304			
		17	1308			
		18	1312			
		19	1316			
		20	1320			
BLOCK 1	LOT	21	1325	MOUNT AUGUSTA CT	N/S	PUBLIC STREET
		22	1321			
		23	1317			
		24	1313			
		25	1309			
		26	1305			
		27	1301			
		28	1300			
		29	1304			
		30	1308			
		31	1312			
BLOCK 1	LOT	32	9820	PESEO CRESTA AVE	E/W	PUBLIC STREET
		33	9816			
		34	9812			
BLOCK 3	LOT	158	9813	PESEO CRESTA AVE	E/W	PUBLIC STREET
		159	9817			
		160	9821			
		161	9825			
		162	9829			
		163	9833			
		164	9837			
		165	9841			
		166	9845			
		167	9849			

# PECCOLE VILLAGE BY SIGNATURE HOMES UNIT 7

BLOCK 4	LOT	168	9901	PESEO CRESTA AVE	E/W	PUBLIC STREET
		169	9905			
		170	9909			
		171	9913			
		172	9917			
		173	9921			
		174	9925			
		175	10001			
		176	10005			
		177	10009			
		178	10013			
		179	10017			
		180	10021			
Common Area	A	1322	S	HUALAPAI WAY	N/S	PUBLIC STREET
	B	1310				
Common Area	C	1298		MOUNT HAMILTON CT	N/S	PUBLIC STREET
Common Area	D	1298		PARAISO ST	N/S	PUBLIC STREET
Common Area	E	1298		MOUNT AUGUSTA CT	N/S	PUBLIC STREET

ORIGINAL DATE: 5/01/1998

**CITY OF LAS VEGAS  
PLANNING & DEVELOPMENT DEPARTMENT**



**JOHN B HERBERT, PLANNER I**

# PECCOLE VILLAGE BY SIGNATURE HOMES UNIT 7

Recorded in Book 84 Page 23 of Plats

200 Scale Map Location: Q-6-1

Fire Dept. District Map # 2515:21, 22

MASTER SITE ADDRESS: 1302 S. HUALAPAI WAY


BLOCK 1	LOT	1	10012	PESEO CRESTA AVE	E/W	PUBLIC STREET
		2	10008			
		3	10004			
		4	10000			
BLOCK 1	LOT	5	1301	MOUNT HAMILTON CT	N/S	PUBLIC STREET
		6	1300			
		7	1304			
		8	1308			
		9	1312			
BLOCK 1	LOT	10	1321	PARAISO ST	N/S	PUBLIC STREET
		11	1317			
		12	1313			
		13	1309			
		14	1301			
		15	1300			
		16	1304			
		17	1308			
		18	1312			
		19	1316			
		20	1320			
BLOCK 1	LOT	21	1325	MOUNT AUGUSTA CT	N/S	PUBLIC STREET
		22	1321			
		23	1317			
		24	1313			
		25	1309			
		26	1305			
		27	1301			
		28	1300			
		29	1304			
		30	1308			
		31	1312			
BLOCK 1	LOT	32	9820	PESEO CRESTA AVE	E/W	PUBLIC STREET
		33	9816			
		34	9812			
BLOCK 3	LOT	158	9813	PESEO CRESTA AVE	E/W	PUBLIC STREET
		159	9817			
		160	9821			
		161	9825			
		162	9829			
		163	9833			
		164	9837			
		165	9841			
		166	9845			
		167	9849			

# PECCOLE VILLAGE BY SIGNATURE HOMES UNIT 7

BLOCK 4	LOT	168	9901	PESEO CRESTA AVE	E/W	PUBLIC STREET
		169	9905			
		170	9909			
		171	9913			
		172	9917			
		173	9921			
		174	9925			
		175	10001			
		176	10005			
		177	10009			
		178	10013			
		179	10017			
		180	10021			
Common Area	A	1322	S	HUALAPAI WAY	N/S	PUBLIC STREET
	B	1310				
Common Area	C	1298		MOUNT HAMILTON CT	N/S	PUBLIC STREET
Common Area	D	1298		PARAISO ST	N/S	PUBLIC STREET
Common Area	E	1298		MOUNT AUGUSTA CT	N/S	PUBLIC STREET

- ORIGINAL DATE: 5/01/1998

**CITY OF LAS VEGAS  
PLANNING & DEVELOPMENT DEPARTMENT**

  
**JOHN B HERBERT, PLANNER I**

# PECCOLE VILLAGE BY SIGNATURE HOMES UNIT 7

Recorded in Book 84 Page 23 of Plats

200 Scale Map Location: Q-6-1

Fire Dept. District Map # 2515:21, 22

MASTER SITE ADDRESS: 1302 S. HUALAPAI WAY

BLOCK 1	LOT	1	10012	PESEO CRESTA AVE	E/W	PUBLIC STREET
		2	10008			
		3	10004			
		4	10000			
BLOCK 1	LOT	5	1301	MOUNT HAMILTON CT	N/S	PUBLIC STREET
		6	1300			
		7	1304			
		8	1308			
		9	1312			
BLOCK 1	LOT	10	1321	PARAISO ST	N/S	PUBLIC STREET
		11	1317			
		12	1313			
		13	1309			
		14	1301			
		15	1300			
		16	1304			
		17	1308			
		18	1312			
		19	1316			
		20	1320			
BLOCK 1	LOT	21	1325	MOUNT AUGUSTA CT	N/S	PUBLIC STREET
		22	1321			
		23	1317			
		24	1313			
		25	1309			
		26	1305			
		27	1301			
		28	1300			
		29	1304			
		30	1308			
		31	1312			
BLOCK 1	LOT	32	9820	PESEO CRESTA AVE	E/W	PUBLIC STREET
		33	9816			
		34	9812			
BLOCK 3	LOT	158	9813	PESEO CRESTA AVE	E/W	PUBLIC STREET
		159	9817			
		160	9821			
		161	9825			
		162	9829			
		163	9833			
		164	9837			
		165	9841			
		166	9845			
		167	9849			

# PECCOLE VILLAGE BY SIGNATURE HOMES UNIT 7

BLOCK 4	LOT	168	9901	PESEO CRESTA AVE	E/W	PUBLIC STREET
		169	9905			
		170	9909			
		171	9913			
		172	9917			
		173	9921			
		174	9925			
		175	10001			
		176	10005			
		177	10009			
		178	10013			
		179	10017			
		180	10021			
Common Area	A	1322	S	HUALAPAI WAY	N/S	PUBLIC STREET
	B	1310				
Common Area	C	1298		MOUNT HAMILTON CT	N/S	PUBLIC STREET
Common Area	D	1298		PARAISO ST	N/S	PUBLIC STREET
Common Area	E	1298		MOUNT AUGUSTA CT	N/S	PUBLIC STREET

ORIGINAL DATE: 5/01/1998

**CITY OF LAS VEGAS  
PLANNING & DEVELOPMENT DEPARTMENT**

  
JOHN B HERBERT, PLANNER I

# PECCOLE VILLAGE BY SIGNATURE HOMES UNIT 7

Recorded in Book 84 Page 23 of Plats

200 Scale Map Location: Q-6-1

Fire Dept. District Map # 2515:21, 22

MASTER SITE ADDRESS: 1302 S. HUALAPAI WAY


BLOCK 1	LOT	1	10012	PESEO CRESTA AVE	E/W	PUBLIC STREET
		2	10008			
		3	10004			
		4	10000			
BLOCK 1	LOT	5	1301	MOUNT HAMILTON CT	N/S	PUBLIC STREET
		6	1300			
		7	1304			
		8	1308			
		9	1312			
BLOCK 1	LOT	10	1321	PARAISO ST	N/S	PUBLIC STREET
		11	1317			
		12	1313			
		13	1309			
		14	1301			
		15	1300			
		16	1304			
		17	1308			
		18	1312			
		19	1316			
		20	1320			
BLOCK 1	LOT	21	1325	MOUNT AUGUSTA CT	N/S	PUBLIC STREET
		22	1321			
		23	1317			
		24	1313			
		25	1309			
		26	1305			
		27	1301			
		28	1300			
		29	1304			
		30	1308			
		31	1312			
BLOCK 1	LOT	32	9820	PESEO CRESTA AVE	E/W	PUBLIC STREET
		33	9816			
		34	9812			
BLOCK 3	LOT	158	9813	PESEO CRESTA AVE	E/W	PUBLIC STREET
		159	9817			
		160	9821			
		161	9825			
		162	9829			
		163	9833			
		164	9837			
		165	9841			
		166	9845			
		167	9849			

# PECCOLE VILLAGE BY SIGNATURE HOMES UNIT 7

BLOCK 4	LOT	168	9901	PESEO CRESTA AVE	E/W	PUBLIC STREET
		169	9905			
		170	9909			
		171	9913			
		172	9917			
		173	9921			
		174	9925			
		175	10001			
		176	10005			
		177	10009			
		178	10013			
		179	10017			
		180	10021			
Common Area	A	1322	S	HUALAPAI WAY	N/S	PUBLIC STREET
	B	1310				
Common Area	C	1298		MOUNT HAMILTON CT	N/S	PUBLIC STREET
Common Area	D	1298		PARAISO ST	N/S	PUBLIC STREET
Common Area	E	1298		MOUNT AUGUSTA CT	N/S	PUBLIC STREET

ORIGINAL DATE: 5/01/1998

CITY OF LAS VEGAS  
PLANNING & DEVELOPMENT DEPARTMENT



JOHN B HERBERT, PLANNER I



