

RIDGEVIEW WEST II
- UNIT 9

APRIL 19, 1993


FIRE MAP #2317::42
200 MAP:L-28-3

=====

BLOCK 1	LOT	32	1108	CARMEL SHORES DRIVE	N/S	PUBLIC STREET
		33	1104			
		34	1100			
		35	1020			
		36	1016			
		37	1012			
BLOCK 2	LOT	85	8301	CLASSIC VILLA COURT	E/W	PUBLIC STREET
		86	8305			
		87	8309			
		88	8313			
		89	8317			
		90	8321			
		91	8325			
		92	8329			
		93	8333			
		94	8337			
		95	8341			
		96	8345			
		97	8344			
		98	8340			
		99	8336			
		100	8332			
		101	8328			
		102	8324			
		103	8320			
		104	8316			
		105	8312			
		106	8308			
		107	8304			
		108	8300			
BLOCK 2	LOT	109	8225	GRAND PACIFIC DRIVE	E/W	PUBLIC STREET
		110	8229			
		111	8233			
		112	8301			
		113	8305			
		114	8309			
		115	8313			
		116	8317			
		117	8321			
		118	8325			
		119	8329			
		120	8333			
		121	8337			
		122	8341			

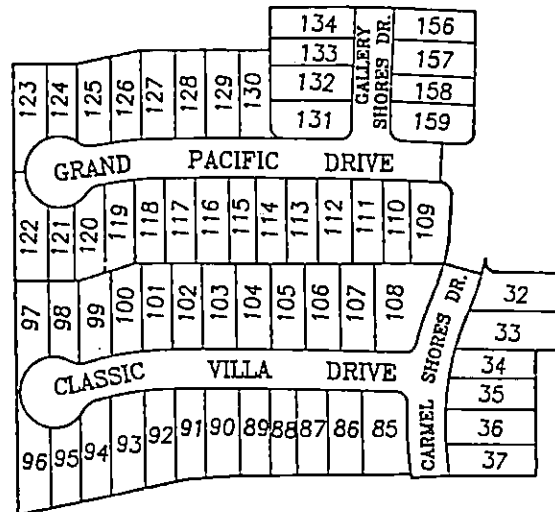
BLOCK 2	LOT	123	8340	GRAND PACIFIC DRIVE	E/W	PUBLIC STREET
		124	8336			
		125	8332			
		126	8328			
		127	8324			
		128	8320			
		129	8316			
		130	8312			
BLOCK 2	LOT	131	1201	GALLERY SHORES DRIVE	N/S	PUBLIC STREET
		132	1205			
		133	1209			
		134	1213			
BLOCK 3	LOT	156	1212	GALLERY SHORES DRIVE	N/S	PUBLIC STREET
		157	1208			
		158	1204			
		159	1200			

CITY OF LAS VEGAS
 DEPARTMENT OF COMMUNITY
 PLANNING & DEVELOPMENT

 MATT PINJUV, PLANNER

MP/dr

MASTER SUBDIVISION ADDRESS: 1202 GALLERY SHORES DRIVE



RIDGEVIEW WEST II

- UNIT 9

APRIL 19, 1993

FIRE MAP #2317::42

200 MAP:L-28-3

=====


BLOCK 1	LOT	32	1108	CARMEL SHORES DRIVE	N/S	PUBLIC STREET
		33	1104			
		34	1100			
		35	1020			
		36	1016			
		37	1012			

BLOCK 2	LOT	85	8301	CLASSIC VILLA COURT	E/W	PUBLIC STREET
		86	8305			
		87	8309			
		88	8313			
		89	8317			
		90	8321			
		91	8325			
		92	8329			
		93	8333			
		94	8337			
		95	8341			
		96	8345			
		97	8344			
		98	8340			
		99	8336			
		100	8332			
		101	8328			
		102	8324			
		103	8320			
		104	8316			
		105	8312			
		106	8308			
		107	8304			
		108	8300			

BLOCK 2	LOT	109	8225	GRAND PACIFIC DRIVE	E/W	PUBLIC STREET
		110	8229			
		111	8233			
		112	8301			
		113	8305			
		114	8309			
		115	8313			
		116	8317			
		117	8321			
		118	8325			
		119	8329			
		120	8333			
		121	8337			
		122	8341			

BLOCK 2	LOT 123	8340	GRAND PACIFIC DRIVE	E/W	PUBLIC STREET
	124	8336			
	125	8332			
	126	8328			
	127	8324			
	128	8320			
	129	8316			
	130	8312			
BLOCK 2	LOT 131	1201	GALLERY SHORES DRIVE	N/S	PUBLIC STREET
	132	1205			
	133	1209			
	134	1213			
BLOCK 3	LOT 156	1212	GALLERY SHORES DRIVE	N/S	PUBLIC STREET
	157	1208			
	158	1204			
	159	1200			

CITY OF LAS VEGAS
 DEPARTMENT OF COMMUNITY
 PLANNING & DEVELOPMENT

 MATT PINJUV, PLANNER

MP/dr

MASTER SUBDIVISION ADDRESS: 1202 GALLERY SHORES DRIVE

