

# VISTA VERDE AT SUMMERLIN UNIT NO 3

Recorded in Book 112 Page 56 of Plats

200 Scale Map Location: K-35-5


Fire Dept. District Map # 2413:64

MASTER SITE ADDRESS: 11406 VIA SPIGA DR

BLOCK 1	LOT	1	11452	VALENTINO LN	E/W	PUBLIC STREET
		2	11448			
		3	11444			
		4	11440			
		5	11436			
		6	11432			
		7	11428			
		8	11424			
BLOCK 1	LOT	9	756	TILLIS PL	N/S	PUBLIC STREET
		10	760			
		11	764			
		12	768			
		13	772			
		14	776			
		15	780			
		16	784			
		17	788			
		18	792			
BLOCK 2	LOT	96	11405	VIA SPIGA DR	E/W	PUBLIC STREET
		97	11409			
		98	11413			
		99	11417			
		100	11421			
		101	11425			
		102	11429			
		103	11433			
		104	11437			
		105	11441			
		106	11445			
		107	11449			
		108	11448			
		109	11444			
		110	11440			
BLOCK 2	LOT	111	785	TILLIS PL	N/S	PUBLIC STREET
		112	781			
		113	777			
		114	773			
		115	769			
BLOCK 2	LOT	116	11425	VALENTINO LN	E/W	PUBLIC STREET
		117	11429			
		118	11433			
		119	11437			
		120	11441			
		121	11445			
		122	11449			

ORIGINAL DATE: 9/09/2003

CITY OF LAS VEGAS  
PLANNING & DEVELOPMENT DEPARTMENT

  
P. D. MURPHY, PLANNER I





# VISTA VERDE AT SUMMERLIN UNIT NO 3

Recorded in Book 112 Page 56 of Plats

200 Scale Map Location: K-35-5


Fire Dept. District Map # 2413:64

MASTER SITE ADDRESS: 11406 VIA SPIGA DR

BLOCK 1	LOT	1	11452	VALENTINO LN	E/W	PUBLIC STREET
		2	11448			
		3	11444			
		4	11440			
		5	11436			
		6	11432			
		7	11428			
		8	11424			
BLOCK 1	LOT	9	756	TILLIS PL	N/S	PUBLIC STREET
		10	760			
		11	764			
		12	768			
		13	772			
		14	776			
		15	780			
		16	784			
		17	788			
		18	792			
BLOCK 2	LOT	96	11405	VIA SPIGA DR	E/W	PUBLIC STREET
		97	11409			
		98	11413			
		99	11417			
		100	11421			
		101	11425			
		102	11429			
		103	11433			
		104	11437			
		105	11441			
		106	11445			
		107	11449			
		108	11448			
		109	11444			
		110	11440			
BLOCK 2	LOT	111	785	TILLIS PL	N/S	PUBLIC STREET
		112	781			
		113	777			
		114	773			
		115	769			
BLOCK 2	LOT	116	11425	VALENTINO LN	E/W	PUBLIC STREET
		117	11429			
		118	11433			
		119	11437			
		120	11441			
		121	11445			
		122	11449			

ORIGINAL DATE: 9/09/2003

CITY OF LAS VEGAS  
PLANNING & DEVELOPMENT DEPARTMENT

  
P D MURPHY, PLANNER I

# VISTA VERDE AT SUMMERLIN UNIT NO 3

Recorded in Book 112 Page 56 of Plats

200 Scale Map Location: K-35-5


Fire Dept. District Map # 2413:64

MASTER SITE ADDRESS: 11406 VIA SPIGA DR

BLOCK 1	LOT	1	11452	VALENTINO LN	E/W	PUBLIC STREET
		2	11448			
		3	11444			
		4	11440			
		5	11436			
		6	11432			
		7	11428			
		8	11424			
BLOCK 1	LOT	9	756	TILLIS PL	N/S	PUBLIC STREET
		10	760			
		11	764			
		12	768			
		13	772			
		14	776			
		15	780			
		16	784			
		17	788			
		18	792			
BLOCK 2	LOT	96	11405	VIA SPIGA DR	E/W	PUBLIC STREET
		97	11409			
		98	11413			
		99	11417			
		100	11421			
		101	11425			
		102	11429			
		103	11433			
		104	11437			
		105	11441			
		106	11445			
		107	11449			
		108	11448			
		109	11444			
		110	11440			
BLOCK 2	LOT	111	785	TILLIS PL	N/S	PUBLIC STREET
		112	781			
		113	777			
		114	773			
		115	769			
BLOCK 2	LOT	116	11425	VALENTINO LN	E/W	PUBLIC STREET
		117	11429			
		118	11433			
		119	11437			
		120	11441			
		121	11445			
		122	11449			

ORIGINAL DATE: 9/09/2003

CITY OF LAS VEGAS  
PLANNING & DEVELOPMENT DEPARTMENT

  
P D MURPHY, PLANNER I

# VISTA VERDE AT SUMMERLIN UNIT NO 3

Recorded in Book 112 Page 56 of Plats

200 Scale Map Location: K-35-5


Fire Dept. District Map # 2413:64

MASTER SITE ADDRESS: 11406 VIA SPIGA DR

BLOCK 1	LOT	1	11452	VALENTINO LN	E/W	PUBLIC STREET
		2	11448			
		3	11444			
		4	11440			
		5	11436			
		6	11432			
		7	11428			
		8	11424			
BLOCK 1	LOT	9	756	TILLIS PL	N/S	PUBLIC STREET
		10	760			
		11	764			
		12	768			
		13	772			
		14	776			
		15	780			
		16	784			
		17	788			
		18	792			
BLOCK 2	LOT	96	11405	VIA SPIGA DR	E/W	PUBLIC STREET
		97	11409			
		98	11413			
		99	11417			
		100	11421			
		101	11425			
		102	11429			
		103	11433			
		104	11437			
		105	11441			
		106	11445			
		107	11449			
		108	11448			
		109	11444			
		110	11440			
BLOCK 2	LOT	111	785	TILLIS PL	N/S	PUBLIC STREET
		112	781			
		113	777			
		114	773			
		115	769			
BLOCK 2	LOT	116	11425	VALENTINO LN	E/W	PUBLIC STREET
		117	11429			
		118	11433			
		119	11437			
		120	11441			
		121	11445			
		122	11449			

ORIGINAL DATE: 9/09/2003

CITY OF LAS VEGAS  
PLANNING & DEVELOPMENT DEPARTMENT

  
P D MURPHY, PLANNER I