

MONTEROSSA UNIT 2

Recorded in Book 104 Page 35 of Plats

200 Scale Map Location: K-26-~~F~~ 7

Fire Dept. District Map # 2313:93, 94

MASTER SITE ADDRESS: 11390 PERUGINO DR

BLOCK A	LOT	13	11385	ORAZIO DR	E/W	PRIVATE STREET
		14	11389			
		15	11393			
		16	11397			
		17	11401			
		18	11403			
		19	11405			
		20	11409			
		21	11413			
		22	11417			
		23	11421			
		24	11425			
		25	11429			
		26	11433			
		27	11437			
		28	11441			
BLOCK A	LOT	29	229	POPOLO DR	N/S	PRIVATE STREET
		30	225			
		31	221			
		32	217			
		33	213			
BLOCK B	LOT	84	11392	PERUGINO DR	E/W	PRIVATE STREET
		85	11396			
		86	11400			
		87	11404			
		88	11408			
		89	11412			
		90	11416			
		91	11420			
		92	11424			
BLOCK B	LOT	93	212	POPOLO DR	N/S	PRIVATE STREET
BLOCK E	LOT	57	11388	ORAZIO DR	E/W	PRIVATE STREET
		58	11392			
		59	11396			
		60	11400			
		61	11404			
		62	11408			
		63	11412			
		64	11416			
		65	11420			
		66	11424			
		67	11428			
		68	11432			
BLOCK E	LOT	69	11429	PERUGINO DR	E/W	PRIVATE STREET

MONTEROSSA UNIT 2

BLOCK E	LOT	70	11425	PERUGINO DR	EW	PRIVATE STREET
		71	11421			
		72	11417			
		73	11413			
		74	11409			
		75	11405			
		76	11401			
		77	11397			
		78	11393			
		79	11389			
Common Area	D		11443	ORAZIO DR	EW	PRIVATE STREET

ORIGINAL DATE: 04/16/2002

**CITY OF LAS VEGAS
PLANNING & DEVELOPMENT DEPARTMENT**

Adrienne M. Low

ADRIENNE M LOW, PLANNER I

MONTEROSSA UNIT 2

Recorded in Book 104 Page 35 of Plats

200 Scale Map Location: K-26-F 4

Fire Dept. District Map # 2313:93, 94

MASTER SITE ADDRESS: 11390 PERUGINO DR

BLOCK A	LOT	13	11385	ORAZIO DR	E/W	PRIVATE STREET
		14	11389			
		15	11393			
		16	11397			
		17	11401			
		18	11403			
		19	11405			
		20	11409			
		21	11413			
		22	11417			
		23	11421			
		24	11425			
		25	11429			
		26	11433			
		27	11437			
		28	11441			
BLOCK A	LOT	29	229	POPOLO DR	N/S	PRIVATE STREET
		30	225			
		31	221			
		32	217			
		33	213			
BLOCK B	LOT	84	11392	PERUGINO DR	E/W	PRIVATE STREET
		85	11396			
		86	11400			
		87	11404			
		88	11408			
		89	11412			
		90	11416			
		91	11420			
		92	11424			
BLOCK B	LOT	93	212	POPOLO DR	N/S	PRIVATE STREET
BLOCK E	LOT	57	11388	ORAZIO DR	E/W	PRIVATE STREET
		58	11392			
		59	11396			
		60	11400			
		61	11404			
		62	11408			
		63	11412			
		64	11416			
		65	11420			
		66	11424			
		67	11428			
		68	11432			
BLOCK E	LOT	69	11429	PERUGINO DR	E/W	PRIVATE STREET

MONTEROSSA UNIT 2

BLOCK E	LOT	70	11425	PERUGINO DR	'EW	PRIVATE STREET
		71	11421			
		72	11417			
		73	11413			
		74	11409			
		75	11405			
		76	11401			
		77	11397			
		78	11393			
		79	11389			
Common Area	D		11443	ORAZIO DR	E/W	PRIVATE STREET

ORIGINAL DATE: 04/16/2002

**CITY OF LAS VEGAS
PLANNING & DEVELOPMENT DEPARTMENT**

Adrienne M. Low

ADRIENNE M LOW, PLANNER I

MONTEROSSA UNIT 2

Recorded in Book 104 Page 35 of Plats

200 Scale Map Location: K-26-~~F~~7

Fire Dept. District Map # 2313:93, 94

MASTER SITE ADDRESS: 11390 PERUGINO DR

BLOCK A	LOT	13	11385	ORAZIO DR	E/W	PRIVATE STREET
		14	11389			
		15	11393			
		16	11397			
		17	11401			
		18	11403			
		19	11405			
		20	11409			
		21	11413			
		22	11417			
		23	11421			
		24	11425			
		25	11429			
		26	11433			
		27	11437			
		28	11441			
BLOCK A	LOT	29	229	POPOLO DR	N/S	PRIVATE STREET
		30	225			
		31	221			
		32	217			
		33	213			
BLOCK B	LOT	84	11392	PERUGINO DR	E/W	PRIVATE STREET
		85	11396			
		86	11400			
		87	11404			
		88	11408			
		89	11412			
		90	11416			
		91	11420			
		92	11424			
BLOCK B	LOT	93	212	POPOLO DR	N/S	PRIVATE STREET
BLOCK E	LOT	57	11388	ORAZIO DR	E/W	PRIVATE STREET
		58	11392			
		59	11396			
		60	11400			
		61	11404			
		62	11408			
		63	11412			
		64	11416			
		65	11420			
		66	11424			
		67	11428			
		68	11432			
BLOCK E	LOT	69	11429	PERUGINO DR	E/W	PRIVATE STREET

MONTEROSSA UNIT 2

Recorded in Book 104 Page 35 of Plats

200 Scale Map Location: K-26-F 7

Fire Dept. District Map # 2313:93, 94

MASTER SITE ADDRESS: 11390 PERUGINO DR

BLOCK A	LOT	13	11385	ORAZIO DR	E/W	PRIVATE STREET
		14	11389			
		15	11393			
		16	11397			
		17	11401			
		18	11403			
		19	11405			
		20	11409			
		21	11413			
		22	11417			
		23	11421			
		24	11425			
		25	11429			
		26	11433			
		27	11437			
		28	11441			
BLOCK A	LOT	29	229	POPOLO DR	N/S	PRIVATE STREET
		30	225			
		31	221			
		32	217			
		33	213			
BLOCK B	LOT	84	11392	PERUGINO DR	E/W	PRIVATE STREET
		85	11396			
		86	11400			
		87	11404			
		88	11408			
		89	11412			
		90	11416			
		91	11420			
		92	11424			
BLOCK B	LOT	93	212	POPOLO DR	N/S	PRIVATE STREET
BLOCK E	LOT	57	11388	ORAZIO DR	E/W	PRIVATE STREET
		58	11392			
		59	11396			
		60	11400			
		61	11404			
		62	11408			
		63	11412			
		64	11416			
		65	11420			
		66	11424			
		67	11428			
		68	11432			
BLOCK E	LOT	69	11429	PERUGINO DR	E/W	PRIVATE STREET

MONTEROSSA UNIT 2

BLOCK E	LOT	70	11425	PERUGINO DR	EW	PRIVATE STREET
		71	11421			
		72	11417			
		73	11413			
		74	11409			
		75	11405			
		76	11401			
		77	11397			
		78	11393			
		79	11389			
Common Area	D		11443	ORAZIO DR	EW	PRIVATE STREET

ORIGINAL DATE: 04/16/2002

**CITY OF LAS VEGAS
PLANNING & DEVELOPMENT DEPARTMENT**

Adrienne M. Low

ADRIENNE M LOW, PLANNER I

MONTEROSSA UNIT 2

BLOCK E	LOT	70	11425	PERUGINO DR	E/W	PRIVATE STREET
		71	11421			
		72	11417			
		73	11413			
		74	11409			
		75	11405			
		76	11401			
		77	11397			
		78	11393			
		79	11389			
Common Area	D		11443	ORAZIO DR	E/W	PRIVATE STREET

ORIGINAL DATE: 04/16/2002

**CITY OF LAS VEGAS
PLANNING & DEVELOPMENT DEPARTMENT**

Adrienne M. Low

ADRIENNE M LOW, PLANNER I



Official Records Transactions

Search Results

Book Number:	20020416	Instrument Number:	00493
---------------------	----------	---------------------------	-------

Document Type	Date Recorded	Time Recorded	Fee	# Pages
PLAT	04-16-2002	09:17	\$74.00	3

Requestor Name:	ALPHA ENGINEERING COMPANY
Return Name:	RECORDER CLARK COUNTY
Return Address:	

Party Code:	1ST
Name:	COLEMAN-TOLL LIMITED PARTNERSHIP
Name Modifier:	
Name #:	00001

Party Code:	2ND
Name:	MONTEROSSA U02

Name Modifier:	
Name #:	00002

Party Code:	2ND
Name:	R 59E T 20S S 26 S2
Name Modifier:	
Name #:	00003

Map Book/File #	Map Page #	Parcel Map #	Survey Cert #
PL 104	0035		5878

Do another Document search?



Do another Name search?







Do another type of search?



[Return to Recorder's Index Page](#)



	HOME RETURN TO CLARK COUNTY HOME PAGE		SURVEY/ GUESTBOOK		LOST IN CYBERSPACE		SEARCH OUR SITE
---	---	---	------------------------------	--	-------------------------------	---	----------------------------

[Home](#) | [Guestbook](#) | [Lost in Cyberspace](#) | [Search our Site](#)