

VISTA VERDE AT SUMMERLIN UNIT NO 2

Recorded in Book 109 Page 65 of Plats

200 Scale Map Location: K-35-5

Fire Dept. District Map # 2413:53, 54; 64

MASTER SITE ADDRESS: 11318 VIA SPIGA DR


BLOCK 1	LOT	19	789	JOSHUA STAR CT	N/S	PUBLIC STREET
		20	785			
		21	781			
		22	777			
		23	773			
		24	768			
		25	772			
		26	776			
		27	780			
		28	784			
		29	788			
		30	792			
BLOCK 1	LOT	31	789	SAN JACOMA PL	N/S	PUBLIC STREET
		32	785			
		33	781			
		34	777			
		35	773			
		36	769			
BLOCK 1	LOT	37	11329	ESPADRILLE CT	EW	PUBLIC STREET
		38	11333			
		39	11337			
		40	11341			
		41	11345			
		42	11349			
		43	11353			
		44	11356			
		45	11352			
		46	11348			
		47	11344			
		48	11340			
		49	11336			
		50	11332			
BLOCK 1	LOT	51	752	SAN JACOMA PL	N/S	PUBLIC STREET
		52	756			
		53	760			
		54	764			
		55	768			
		56	772			
		57	776			
		58	780			
		59	784			
		60	788			
		61	792			
BLOCK 1	LOT	65	777	VISCANIO PL	N/S	PUBLIC STREET
		66	773			

VISTA VERDE AT SUMMERLIN UNIT NO 2

BLOCK 1	LOT	67	769	VISCANIO PL	N/S	PUBLIC STREET
		68	765			
		69	761			
		70	757			
		71	753			
		72	752			
		73	756			
		74	760			
		75	764			
		76	768			
		77	772			
BLOCK 2	LOT	84	11313	VIA SPIGA DR	E/W	PUBLIC STREET
		85	11317			
		86	11321			
		87	11325			
		88	11329			
		89	11333			
		90	11337			
		91	11341			
		92	11345			
		93	11349			
		94	11353			
		95	11401			

ORIGINAL DATE: 3/14/2003

CITY OF LAS VEGAS
PLANNING & DEVELOPMENT DEPARTMENT



P D MURPHY, PLANNER I

VISTA VERDE AT SUMMERLIN UNIT NO 2

Recorded in Book 109 Page 65 of Plats

200 Scale Map Location: K-35-5

Fire Dept. District Map # 2413:53, 54; 64

MASTER SITE ADDRESS: 11318 VIA SPIGA DR

BLOCK 1	LOT	19	789	JOSHUA STAR CT	N/S	PUBLIC STREET
		20	785			
		21	781			
		22	777			
		23	773			
		24	768			
		25	772			
		26	776			
		27	780			
		28	784			
		29	788			
		30	792			
BLOCK 1	LOT	31	789	SAN JACOMA PL	N/S	PUBLIC STREET
		32	785			
		33	781			
		34	777			
		35	773			
		36	769			
BLOCK 1	LOT	37	11329	ESPADRILLE CT	E/W	PUBLIC STREET
		38	11333			
		39	11337			
		40	11341			
		41	11345			
		42	11349			
		43	11353			
		44	11356			
		45	11352			
		46	11348			
		47	11344			
		48	11340			
		49	11336			
		50	11332			
BLOCK 1	LOT	51	752	SAN JACOMA PL	N/S	PUBLIC STREET
		52	756			
		53	760			
		54	764			
		55	768			
		56	772			
		57	776			
		58	780			
		59	784			
		60	788			
		61	792			
BLOCK 1	LOT	65	777	VISCANIO PL	N/S	PUBLIC STREET
		66	773			

VISTA VERDE AT SUMMERLIN UNIT NO 2

BLOCK 1	LOT	67	769	VISCANIO PL	N/S	PUBLIC STREET
		68	765			
		69	761			
		70	757			
		71	753			
		72	752			
		73	756			
		74	760			
		75	764			
		76	768			
		77	772			
BLOCK 2	LOT	84	11313	VIA SPIGA DR	E/W	PUBLIC STREET
		85	11317			
		86	11321			
		87	11325			
		88	11329			
		89	11333			
		90	11337			
		91	11341			
		92	11345			
		93	11349			
		94	11353			
		95	11401			

ORIGINAL DATE: 3/14/2003

CITY OF LAS VEGAS
PLANNING & DEVELOPMENT DEPARTMENT



P D MURPHY, PLANNER I

VISTA VERDE AT SUMMERLIN UNIT NO 2

Recorded in Book 109 Page 65 of Plats

200 Scale Map Location: K-35-5

Fire Dept. District Map # 2413:53, 54; 64

MASTER SITE ADDRESS: 11318 VIA SPIGA DR


BLOCK 1	LOT	19	789	JOSHUA STAR CT	N/S	PUBLIC STREET
		20	785			
		21	781			
		22	777			
		23	773			
		24	768			
		25	772			
		26	776			
		27	780			
		28	784			
		29	788			
		30	792			
BLOCK 1	LOT	31	789	SAN JACOMA PL	N/S	PUBLIC STREET
		32	785			
		33	781			
		34	777			
		35	773			
		36	769			
BLOCK 1	LOT	37	11329	ESPADRILLE CT	E/W	PUBLIC STREET
		38	11333			
		39	11337			
		40	11341			
		41	11345			
		42	11349			
		43	11353			
		44	11356			
		45	11352			
		46	11348			
		47	11344			
		48	11340			
		49	11336			
		50	11332			
BLOCK 1	LOT	51	752	SAN JACOMA PL	N/S	PUBLIC STREET
		52	756			
		53	760			
		54	764			
		55	768			
		56	772			
		57	776			
		58	780			
		59	784			
		60	788			
		61	792			
BLOCK 1	LOT	65	777	VISCANIO PL	N/S	PUBLIC STREET
		66	773			

VISTA VERDE AT SUMMERLIN UNIT NO 2

BLOCK 1	LOT	67	769	VISCANIO PL	N/S	PUBLIC STREET
		68	765			
		69	761			
		70	757			
		71	753			
		72	752			
		73	756			
		74	760			
		75	764			
		76	768			
		77	772			
BLOCK 2	LOT	84	11313	VIA SPIGA DR	E/W	PUBLIC STREET
		85	11317			
		86	11321			
		87	11325			
		88	11329			
		89	11333			
		90	11337			
		91	11341			
		92	11345			
		93	11349			
		94	11353			
		95	11401			

ORIGINAL DATE: 3/14/2003

CITY OF LAS VEGAS
PLANNING & DEVELOPMENT DEPARTMENT



P D MURPHY, PLANNER I

VISTA VERDE AT SUMMERLIN UNIT NO 2

Recorded in Book 109 Page 65 of Plats

200 Scale Map Location: K-35-5

Fire Dept. District Map # 2413:53, 54; 64

MASTER SITE ADDRESS: 11318 VIA SPIGA DR

BLOCK 1	LOT	19	789	JOSHUA STAR CT	N/S	PUBLIC STREET
		20	785			
		21	781			
		22	777			
		23	773			
		24	768			
		25	772			
		26	776			
		27	780			
		28	784			
		29	788			
		30	792			
BLOCK 1	LOT	31	789	SAN JACOMA PL	N/S	PUBLIC STREET
		32	785			
		33	781			
		34	777			
		35	773			
		36	769			
BLOCK 1	LOT	37	11329	ESPADRILLE CT	EW	PUBLIC STREET
		38	11333			
		39	11337			
		40	11341			
		41	11345			
		42	11349			
		43	11353			
		44	11356			
		45	11352			
		46	11348			
		47	11344			
		48	11340			
		49	11336			
		50	11332			
BLOCK 1	LOT	51	752	SAN JACOMA PL	N/S	PUBLIC STREET
		52	756			
		53	760			
		54	764			
		55	768			
		56	772			
		57	776			
		58	780			
		59	784			
		60	788			
		61	792			
BLOCK 1	LOT	65	777	VISCANIO PL	N/S	PUBLIC STREET
		66	773			

VISTA VERDE AT SUMMERLIN UNIT NO 2

BLOCK 1	LOT	67	769	VISCANIO PL	N/S	PUBLIC STREET
		68	765			
		69	761			
		70	757			
		71	753			
		72	752			
		73	756			
		74	760			
		75	764			
		76	768			
		77	772			
BLOCK 2	LOT	84	11313	VIA SPIGA DR	E/W	PUBLIC STREET
		85	11317			
		86	11321			
		87	11325			
		88	11329			
		89	11333			
		90	11337			
		91	11341			
		92	11345			
		93	11349			
		94	11353			
		95	11401			

ORIGINAL DATE: 3/14/2003

CITY OF LAS VEGAS
PLANNING & DEVELOPMENT DEPARTMENT



P D MURPHY, PLANNER I

2 151 CA

471.006

May 1, 2003

Ms. Rita M. Lumos
City of Las Vegas Survey
3001 Ronemus Drive
Las Vegas, Nevada 89128

Subject: *Certificate of Amendment for Final Map*

Location: *Lying within Section 35, Township 20, South, Range 59 East, M.D.M.
City of Las Vegas, Clark County, Nevada.*

Dear Ms. Lumos:

In accordance with the provisions of N.R.S. No. 278.473, it is hereby requested that the Final Map of "Vista Verde at Summerlin Unit No. 2", filed March 14, 2003, in Book 109, Page 65, of Plats in the County Recorder's Office, Clark County, Nevada, be amended in the following manner:


1. On sheets 3 and 4, correct Block "A" to read Block "1".
2. On sheet 4, correct Block "B" to read Block "2".

Sincerely,

G. C. WALLACE, INC.

Randy W. Mrowicki
Professional Land Surveyor
Nevada License No. 11441

jr



471.006
Vista Verde at Summerlin Unit No. 2
May 1, 2003

City Surveyor's Certificate

I hereby certify that I have examined the Certificate of Amendment and that the changes to the original document specified thereon are provided for in applicable sections of N.R.S. 278.010 to 278.630 inclusive, N.R.S. 625.340 to 625.380 inclusive, and local ordinances adopted pursuant thereto, and I am satisfied that this Certificate of Amendment so amends or corrects the document as to make it technically correct.

Rita M. Lumos
Rita M. Lumos, P.L.S. 5/12/03
City Surveyor
City of Las Vegas, Nevada
Nevada License No. 5094

Return to:
G.C. Wallace, Inc.
1555 So. Rainbow Blvd.
Las Vegas, Nevada 89146
Attn: Survey Dept.

CLARK COUNTY, NEVADA
FRANCIS DEANE, REGISTRAR
RECORDED AT REQUEST OF: GC WALLACE INC
05-19-2003 15:42 PUN PAGE COUNT: 2
BOOK/INSTR: 20030519-02274 FEE: 15.00
PLAT/CA ROTT: .00
RECEIPT/CONF COPY-HAS NOT BEEN COMPARED TO THE OR



G. C. WALLACE, INC.
Engineers / Planners / Surveyors

471.006

April 9, 2003

Ms. Rita M. Lumos, P.L.S.
City of Las Vegas Survey
3001 Ronemus Drive
Las Vegas, Nevada 89128

Subject: *Certificate of Amendment for Final Map*

Location: *Lying within Section 35, Township 20 South, Range 59 East, M.D.M. City of Las Vegas, Clark County, Nevada.*

Dear Ms. Lumos:

In accordance with the provision of N.R.S. No. 278.473, it is hereby requested that the final map of "Vista Verde at Summerlin Unit No. 2", filed March 14, 2003, in Book 109, Page 65 of Plats in the County Recorder's Office, Clark County, Nevada, be amended in the following manner:

To correct the street name as shown on Sheet 3 of 4 from Viscano Place to read Viscanio Place.


Sincerely,

G. C. WALLACE, INC.

Randy W. Mrowicki
Professional Land Surveyor
Nevada License No. 11441

jr

City Surveyor's Certificate



I hereby certify that I have examined the Certificate of Amendment and that the changes to the original document specified thereon are provided for in applicable sections of N.R.S. 278.010 to 278.630 inclusive, N.R.S. 625.340 to 625.380 inclusive, and local ordinances adopted pursuant thereto, and I am satisfied that this Certificate of Amendment so amends or corrects the document as to make it technically correct.

Rita M. Lumos
Rita M. Lumos, P.L.S. 4/10/03
City Surveyor
City of Las Vegas
P.L.S. #5094

Return to:
G.C. Wallace, Inc.
1555 So. Rainbow Blvd.
Las Vegas, Nevada 89146
Attn: Survey Dept.

CLARK COUNTY, NEVADA
FRANCES DEBENE, RECORDER
RECORDED AT REQUEST OF: GC WALLACE INC

04-11-2003 15:11 DMU PAGE COUNT: 1
BOOK/INSTR: 20030411-03150 FEE: 14.00
PLAT/CA RPTT: .00

RECEIPT/CONF COPY-HAS NOT BEEN COMPARED TO THE ORIG

