

TENNINGTON RIDGE - PHASE 2

OCTOBER 28, 1992

FIRE MAP #2318::34,35  
200 SCALE MAP:L-27-3

Amended- Street Suffix Changed\*\*

BLOCK 1	LOT	53	1101	OLVERA WAY	N/S PUBLIC STREET
		54	1105		
		55	1109		
		56	1113		
		57	1117		
		58	1121		
		59	1125		
		60	1129		
		61	1133		
		62	1137		
		63	1141		
		64	1201		
		65	1205		
		66	1209		
		67	1213		

BLOCK 4	LOT	10	1212	OLVERA WAY	N/S PUBLIC STREET
		11	1208		
		12	1204		
		13	1200		
		14	1140		
		15	1136		
		16	1132		
		17	1128		
		18	1124		
		19	1120		
		20	1116		
		21	1112		
		22	1108		
		23	1104		

BLOCK 4	LOT	24	1101	RAINBOW MEADOWS DRIVE	N/S PUBLIC STREET
		25	1105		
		26	1109		
		27	1113		
		28	1117		
		29	1121		
		30	1125		
		31	1129		
		32	1133		
		33	1137		
		34	1201		
		35	1205		
		36	1209		
		37	1213		

**BLOCK 5	LOT	1	7300	CALVADO STREET	E/W PUBLIC STREET
		2	7304		
		3	7308		
		4	7312		

BLOCK 5	LDT	5	7313	LA MONA COURT	E/W PUBLIC STREET
		6	7309		
		7	7305		
		8	7301		
		9	7300		
		10	7304		
		11	7308		
		12	7312		

BLOCK 5	LOT	13	7313	CASA SOLAR COURT	E/W PUBLIC STREET
		14	7309		
		15	7305		
		16	7301		
		17	7300		
		18	7304		
		19	7308		
		20	7312		

\*\*The suffix "DRIVE" on CALVADO has been changed to STREET by CERTIFICATE of AMENDMENT filed and RECORDED on 12/8/92.

CITY OF LAS VEGAS  
DEPARTMENT OF COMMUNITY  
PLANNING & DEVELOPMENT

 MATT PINJUV, PLANNER

MASTER SUBDIVISION ADDRESS: 1111 N. TENAYA WAY

MP/dr

TENNINGTON RIDGE - PHASE 2

OCTOBER 28, 1992

FIRE MAP #2318::34,35  
200 SCALE MAP:L-27-3

Amended- Street Suffix Changed\*\*

BLOCK 1	LOT	53	1101	OLVERA WAY	N/S PUBLIC STREET
		54	1105		
		55	1109		
		56	1113		
		57	1117		
		58	1121		
		59	1125		
		60	1129		
		61	1133		
		62	1137		
		63	1141		
		64	1201		
		65	1205		
		66	1209		
		67	1213		

BLOCK 4	LOT	10	1212	OLVERA WAY	N/S PUBLIC STREET
		11	1208		
		12	1204		
		13	1200		
		14	1140		
		15	1136		
		16	1132		
		17	1128		
		18	1124		
		19	1120		
		20	1116		
		21	1112		
		22	1108		
		23	1104		

BLOCK 4	LOT	24	1101	RAINBOW MEADOWS DRIVE	N/S PUBLIC STREET
		25	1105		
		26	1109		
		27	1113		
		28	1117		
		29	1121		
		30	1125		
		31	1129		
		32	1133		
		33	1137		
		34	1201		
		35	1205		
		36	1209		
		37	1213		

**BLOCK 5	LOT	1	7300	CALVADO STREET	E/W PUBLIC STREET
		2	7304		
		3	7308		
		4	7312		

BLOCK 5	LOT	5	7313	LA MONA COURT	E/W PUBLIC STREET
		6	7309		
		7	7305		
		8	7301		
		9	7300		
		10	7304		
		11	7308		
		12	7312		

BLOCK 5	LOT	13	7313	CASA SOLAR COURT	E/W PUBLIC STREET
		14	7309		
		15	7305		
		16	7301		
		17	7300		
		18	7304		
		19	7308		
		20	7312		

\*\*The suffix "DRIVE" on CALVADO has been changed to STREET by CERTIFICATE of AMENDMENT filed and RECORDED on 12/8/92.

CITY OF LAS VEGAS  
DEPARTMENT OF COMMUNITY  
PLANNING & DEVELOPMENT

 MATT PINJUUV, PLANNER

MASTER SUBDIVISION ADDRESS: 1111 N. TENAYA WAY

MP/dr

TENNINGTON RIDGE - PHASE 2

OCTOBER 28, 1992

FIRE MAP #2318::34,35  
200 SCALE MAP:L-27-3

Amended- Street Suffix Changed\*\*

BLOCK 1	LOT	53	1101	OLVERA WAY	N/S PUBLIC STREET
		54	1105		
		55	1109		
		56	1113		
		57	1117		
		58	1121		
		59	1125		
		60	1129		
		61	1133		
		62	1137		
		63	1141		
		64	1201		
		65	1205		
		66	1209		
		67	1213		

BLOCK 4	LOT	10	1212	OLVERA WAY	N/S PUBLIC STREET
		11	1208		
		12	1204		
		13	1200		
		14	1140		
		15	1136		
		16	1132		
		17	1128		
		18	1124		
		19	1120		
		20	1116		
		21	1112		
		22	1108		
		23	1104		

BLOCK 4	LOT	24	1101	RAINBOW MEADOWS DRIVE	N/S PUBLIC STREET
		25	1105		
		26	1109		
		27	1113		
		28	1117		
		29	1121		
		30	1125		
		31	1129		
		32	1133		
		33	1137		
		34	1201		
		35	1205		
		36	1209		
		37	1213		

**BLOCK 5	LOT	1	7300	CALVADO STREET	E/W PUBLIC STREET
		2	7304		
		3	7308		
		4	7312		

BLOCK 5	LOT	5	7313	LA MONA COURT	E/W PUBLIC STREET
		6	7309		
		7	7305		
		8	7301		
		9	7300		
		10	7304		
		11	7308		
		12	7312		

BLOCK 5	LOT	13	7313	CASA SOLAR COURT	E/W PUBLIC STREET
		14	7309		
		15	7305		
		16	7301		
		17	7300		
		18	7304		
		19	7308		
		20	7312		

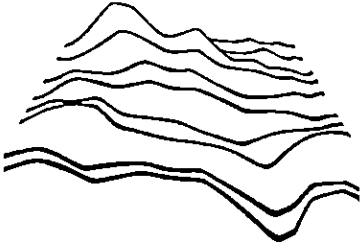
\*\*The suffix "DRIVE" on CALVADO has been changed to STREET by CERTIFICATE of AMENDMENT filed and RECORDED on 12/8/92.

CITY OF LAS VEGAS  
DEPARTMENT OF COMMUNITY  
PLANNING & DEVELOPMENT

 MATT PINJUV, PLANNER

MASTER SUBDIVISION ADDRESS: 1111 N. TENAYA WAY

MP/dr



Certificate of Amendment

October 28, 1992

Ms. Rita M. Lumos, P.L.S.  
City Surveyor, City of Las Vegas  
400 E. Stewart  
Las Vegas, Nevada 89101

DOCUMENT: Final map of Tennington Ridge - Phase 2, filed in the Office of the Clark County Recorder in Book 54, Page 29 of Plats Official Records Book Number 921015, as Document Number 01222.

LEGAL DESCRIPTION: A portion of the East 1/2 of the Northwest Quarter (NW 1/4) of Section 27, Township 20 South, Range 60 East, M.D.M., City of Las Vegas, Clark County, Nevada.


RECORDING DATE: October 15, 1992.

Dear Ms. Lumos:

Please be advised that in accordance with NRS 278.473, I Eric P. Christianson, PLS 8895, acting as agent for Church Engineering of Nevada, Inc., change the street name shown as "El Mercado Way" on said map to "Rainbow Meadows Drive."

Sincerely

Eric P. Christianson, PLS



10/28/92


RETURN TO:

Church Engineering, Inc. Consulting Engineers  
Planners  
Las Vegas, Nevada 89101

6600 West Charleston Ave., Suite 103  
Las Vegas, Nevada 89146  
Telephone 702-878-6200

I hereby certify that I have examined the certificate of amendment and that the changes to the original document specified therein are provided for in applicable sections of NRS 278.010 to 278.630, inclusive, 625.340 to 625.380, inclusive, and local ordinances adopted pursuant thereto, and I am satisfied that this certificate of amendment so amends the document as to make it technically correct.

\_\_\_\_\_  
City Surveyor, City of Las Vegas  
Rita M. Lumos, PLS  
Nevada Certificate No. 5094

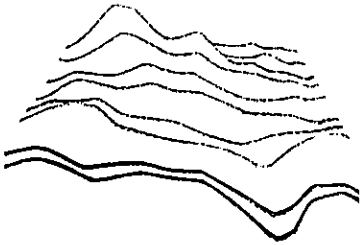


11/2/92

CLARK COUNTY, NEVADA  
JOAN L SWIFT RECORDER  
RECORDED AT REQUEST OF:  
CHURCH ENGINEERING INC

11-03-92	14:34	DB1	3
BOOK: 921103	INST: 00960		
FEE: 7.00	RPT: .00		
CA PLAT			

CONFORMED COPY-HAS NOT BEEN COMPARED TO THE ORIGINAL



Certificate of Amendment

December 4, 1992

Ms. Rita M. Lumos, P.L.S.  
City Surveyor, City of Las Vegas  
400 E. Stewart  
Las Vegas, Nevada 89101

DOCUMENT: Final map of Tennington Ridge - Phase 2, filed in the Office of the Clark County Recorder in Book 54, Page 29 of Plats Official Records Book Number 921015, as Document Number 01222.

LEGAL DESCRIPTION: A portion of the East 1/2 of the Northwest Quarter (NW 1/4) of Section 27, Township 20 South, Range 60 East, M.D.M., City of Las Vegas, Clark County, Nevada.


RECORDING DATE: October 15, 1992.

Dear Ms. Lumos:

Please be advised that in accordance with NRS 278.473, I Eric P. Christianson, PLS 8895, acting as agent for Church Engineering, Inc., change the street name shown as "Calvado Drive" on said map to "Calvado Street".

Sincerely,

Eric P. Christianson, PLS



12/7/92

RETURN TO:

I hereby certify that I have examined the certificate of amendment and that the changes to the original document specified therein are provided for in applicable sections of NRS 278.010 to 278.630, inclusive, 625.340 to 625.380, inclusive, and local ordinances adopted pursuant thereto, and I am satisfied that this certificate of amendment so amends the document as to make it technically correct.

Rita M. Lumos 12/8/92  
City Surveyor, City of Las Vegas  
Rita M. Lumos, PLS  
Nevada Certificate No. 5094

Certificate of Amendment (cont.)  
Tennington Ridge - Phase 2  
Book 54, Page 29  
2 of 2

CLARK COUNTY, NEVADA			
JOAN L. SWIFT, RECORDER			
RECORDED AT REQUEST OF:			
CHURCH ENGINEERING INC			
12-08-92	15:23	ISJ	2
BOOK: 921208	INST: 01000		
FEE: 6.00	RPTT: .00		
CA PLAT			
CONFORMED COPY HAS NOT BEEN COMPARED TO THE ORIGINAL			