

## VINEYARDS UNIT 2

Recorded in Book 85 Page 95 of Plats

200 Scale Map Location: K-25-1


Fire Dept. District Map # 2314:21

MASTER SITE ADDRESS: 10810 FAR HILLS AVE

<u>Block</u> BLDG	A	<u>Lot</u> UNIT				
		1	1225	MUSCATO CT		
		2	1221		N/S	PRIVATE STREET
		3	1217			
		4	1213			
		5	1209			
		6	1205			
		7	1201			
BLDG	A	UNIT	8	10825	BERINGER DR	
			9	10821		E/W PRIVATE STREET
			10	10817		
			11	10813		
			12	10809		
			13	10805		
			14	10801		
			15	10725		
			16	10721		
BLDG	C	UNIT	35	1200	MOSELLE CT	
			36	1204		N/S PRIVATE STREET
			37	1208		
			38	1212		
BLDG	D	UNIT	39	1213	MOSELLE CT	
			40	1209		N/S PRIVATE STREET
			41	1205		
			42	1201		
BLDG	D	UNIT	43	1200	DRY POINT CT	
			44	1204		N/S PRIVATE STREET
			45	1208		
			46	1205		
			47	1201		
BLDG	D	UNIT	48	1200	MUSCATO CT	
			49	1204		N/S PRIVATE STREET
			50	1212		
			51	1216		
			52	1220		
			53	1224		
Common Area		Q	10722	BERINGER DR		
		R	10810		E/W	PRIVATE STREET
Common Area		S	1202	DRY POINT CT		
					N/S	PRIVATE STREET
Common Area		T	10814	BERINGER DR		
					E/W	PRIVATE STREET
Common Area		U	1227	MUSCATO CT		
		V	1226		N/S	PRIVATE STREET

ORIGINAL DATE: 9/04/1998

CITY OF LAS VEGAS  
PLANNING & DEVELOPMENT DEPARTMENT

  
JOHN B HERBERT, PLANNER I

## VINEYARDS UNIT 2

Recorded in Book 85 Page 95 of Plats

200 Scale Map Location: K-25-1

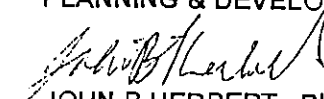
Fire Dept. District Map # 2314:21

MASTER SITE ADDRESS: 10810 FAR HILLS AVE

BLDG A	UNIT	1	1225	MUSCATO CT	N/S	PRIVATE STREET																
		2	1221																			
		3	1217																			
		4	1213																			
		5	1209																			
		6	1205																			
		7	1201																			
BLDG A	UNIT	8	10825	BERINGER DR	E/W	PRIVATE STREET																
		9	10821																			
		10	10817																			
		11	10813																			
		12	10809																			
		13	10805																			
		14	10801																			
		15	10725																			
16	10721																					
BLDG C	UNIT	35	1200	MOSELLE CT	N/S	PRIVATE STREET																
		36	1204																			
		37	1208																			
		38	1212																			
BLDG D	UNIT	39	1213	MOSELLE CT	N/S	PRIVATE STREET																
		40	1209																			
		41	1205																			
		42	1201																			
BLDG D	UNIT	43	1200	DRY POINT CT	N/S	PRIVATE STREET																
		44	1204																			
		45	1208																			
		46	1205																			
		47	1201																			
BLDG D	UNIT	48	1200	MUSCATO CT	N/S	PRIVATE STREET																
		49	1204																			
		50	1212																			
		51	1216																			
		52	1220																			
		53	1224																			
Common Area	Q	10722	BERINGER DR	E/W	PRIVATE STREET																	
	R	10810				Common Area	S	1202	DRY POINT CT	N/S	PRIVATE STREET	Common Area	T	10814	BERINGER DR	E/W	PRIVATE STREET	Common Area	U	1227	MUSCATO CT	N/S
Common Area	S	1202	DRY POINT CT	N/S	PRIVATE STREET																	
Common Area	T	10814	BERINGER DR	E/W	PRIVATE STREET																	
Common Area	U	1227	MUSCATO CT	N/S	PRIVATE STREET																	
	V	1226																				

ORIGINAL DATE: 9/04/1998

CITY OF LAS VEGAS  
PLANNING & DEVELOPMENT DEPARTMENT

  
JOHN B HERBERT, PLANNER I

# VINEYARDS UNIT 2

Recorded in Book 85 Page 95 of Plats

200 Scale Map Location: K-25-1


Fire Dept. District Map # 2314:21

MASTER SITE ADDRESS: 10810 FAR HILLS AVE

BLDG	A	UNIT	1	1225	MUSCATO CT	N/S	PRIVATE STREET
			2	1221			
			3	1217			
			4	1213			
			5	1209			
			6	1205			
			7	1201			
BLDG	A	UNIT	8	10825	BERINGER DR	E/W	PRIVATE STREET
			9	10821			
			10	10817			
			11	10813			
			12	10809			
			13	10805			
			14	10801			
			15	10725			
			16	10721			
BLDG	C	UNIT	35	1200	MOSELLE CT	N/S	PRIVATE STREET
			36	1204			
			37	1208			
			38	1212			
BLDG	D	UNIT	39	1213	MOSELLE CT	N/S	PRIVATE STREET
			40	1209			
			41	1205			
			42	1201			
BLDG	D	UNIT	43	1200	DRY POINT CT	N/S	PRIVATE STREET
			44	1204			
			45	1208			
			46	1205			
			47	1201			
BLDG	D	UNIT	48	1200	MUSCATO CT	N/S	PRIVATE STREET
			49	1204			
			50	1212			
			51	1216			
			52	1220			
			53	1224			
Common Area	Q			10722	BERINGER DR	E/W	PRIVATE STREET
	R			10810			
Common Area	S			1202	DRY POINT CT	N/S	PRIVATE STREET
Common Area	T			10814	BERINGER DR	E/W	PRIVATE STREET
Common Area	U			1227	MUSCATO CT	N/S	PRIVATE STREET
	V			1226			

ORIGINAL DATE: 9/04/1998

CITY OF LAS VEGAS  
PLANNING & DEVELOPMENT DEPARTMENT

  
JOHN B HERBERT, PLANNER I

## VINEYARDS UNIT 2

Recorded in Book 85 Page 95 of Plats

200 Scale Map Location: K-25-1


Fire Dept. District Map # 2314:21

MASTER SITE ADDRESS: 10810 FAR HILLS AVE

BLDG A	UNIT	1	1225	MUSCATO CT	N/S	PRIVATE STREET																	
		2	1221																				
		3	1217																				
		4	1213																				
		5	1209																				
		6	1205																				
		7	1201																				
BLDG A	UNIT	8	10825	BERINGER DR	E/W	PRIVATE STREET																	
		9	10821																				
		10	10817																				
		11	10813																				
		12	10809																				
		13	10805																				
		14	10801																				
		15	10725																				
16	10721																						
BLDG C	UNIT	35	1200	MOSELLE CT	N/S	PRIVATE STREET																	
		36	1204																				
		37	1208																				
		38	1212																				
BLDG D	UNIT	39	1213	MOSELLE CT	N/S	PRIVATE STREET																	
		40	1209																				
		41	1205																				
		42	1201																				
BLDG D	UNIT	43	1200	DRY POINT CT	N/S	PRIVATE STREET																	
		44	1204																				
		45	1208																				
		46	1205																				
		47	1201																				
BLDG D	UNIT	48	1200	MUSCATO CT	N/S	PRIVATE STREET																	
		49	1204																				
		50	1212																				
		51	1216																				
		52	1220																				
		53	1224																				
Common Area	Q	10722	BERINGER DR	E/W	PRIVATE STREET																		
	R	10810				Common Area	S	1202	DRY POINT CT	N/S	PRIVATE STREET	Common Area	T	10814	BERINGER DR	E/W	PRIVATE STREET	Common Area	U	1227	MUSCATO CT	N/S	PRIVATE STREET
Common Area	S	1202	DRY POINT CT	N/S	PRIVATE STREET																		
Common Area	T	10814				BERINGER DR	E/W	PRIVATE STREET															
Common Area	U	1227	MUSCATO CT	N/S	PRIVATE STREET																		
	V	1226																					

ORIGINAL DATE: 9/04/1998

CITY OF LAS VEGAS  
PLANNING & DEVELOPMENT DEPARTMENT

  
JOHN B HERBERT, PLANNER I