

FRANKLIN PARK AT PROVIDENCE II - PHASE 3

Recorded in Book 149 Page 017 of Plats

MASTER SITE ADDRESS: 10727 FRANKLIN PARK AVE

Fire Department District Map Number:

01414-81

<u>Block</u>	<u>Lot</u>	<u>Address</u>
1	28	10813 HAMMETT PARK AVE
	29	10819
	30	10825
	31	10831
	32	10837
	33	10843
	34	10849
	35	10855
	36	7283 ELLINGTON PARK ST
	37	7287
	38	7291
	39	7295
	40	7299
	41	7303
	42	7307
	43	7311
	44	7315
	45	7319
	46	7323
	47	7327
	48	7331
	49	7335
	50	7339
	51	7343
	52	7347
	53	7351
	54	7355
	55	10836 DREISER PARK AVE
	56	10830
	57	10824

FRANKLIN PARK AT PROVIDENCE II - PHASE 3

Recorded in Book 149 Page 017 of Plats

MASTER SITE ADDRESS: 10727 FRANKLIN PARK AVE

Fire Department District Map Number:

01414-81

<u>Block</u>	<u>Lot</u>	<u>Address</u>
1	58	10818 DREISER PARK AVE
	59	10812
	73	10813
	74	7338 WINESBURG ST
	75	7334
	76	7330
	77	7326
	78	7322
	79	7323
	80	7327
	81	7331
	82	7335
	83	7339
	84	10823 DREISER PARK AVE
	85	10831
	86	10837
	87	7338 ELLINGTON PARK ST
	88	7334
	89	7330
	90	7326
	91	7322
	92	10838 BEECHER PARK AVE
	93	10832
	94	10824
	95	10818
	103	10813
	104	10819
	105	10825
	106	10831
	107	10837

FRANKLIN PARK AT PROVIDENCE II - PHASE 3

Recorded in Book 149 Page 017 of Plats

MASTER SITE ADDRESS: 10727 FRANKLIN PARK AVE


Fire Department District Map Number:

01414-81

<u>Block</u>	<u>Lot</u>	<u>Address</u>
1	108	10843 BEECHER PARK AVE
	109	10842 IRVING PARK AVE
	110	10836
	111	10830
	112	10824
	113	10818
	114	10812
	129	10813
	130	10819
	131	10825
	132	10831
	133	10837
	134	10843
	135	10842 HAMMETT PARK AVE
	136	10836
	137	10830
	138	10824
	139	10818
	140	10812

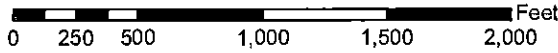


Jim Marshall, Senior Planner

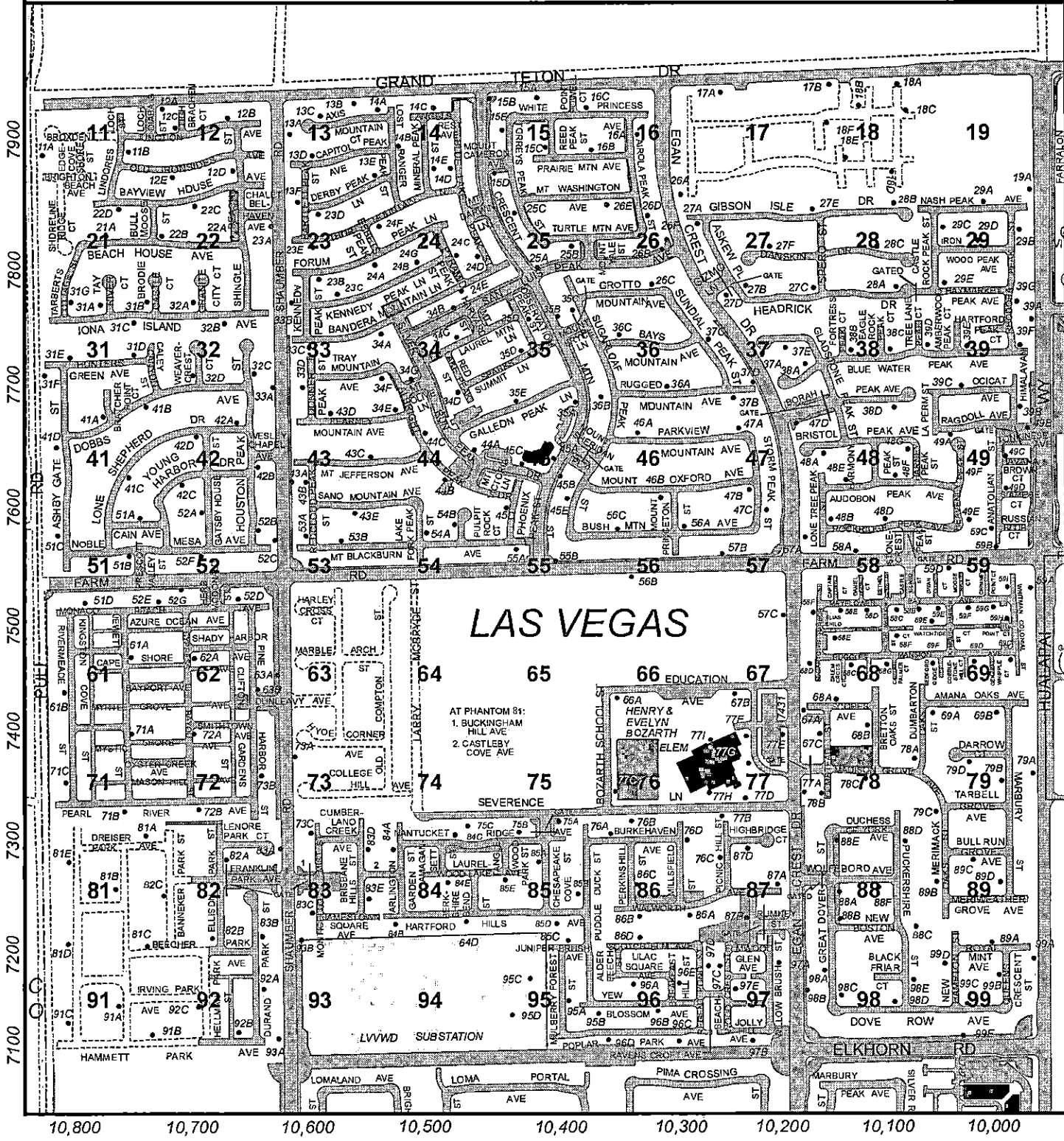


1414

© City of Las Vegas 12/15/14



1313	1314	1315
1413	1414	1415
1513	1514	1515



10,800 10,700 10,600 10,500 10,400 10,300 10,200 10,100 10,000